







Port Stephens Local Environmental Plan 2013

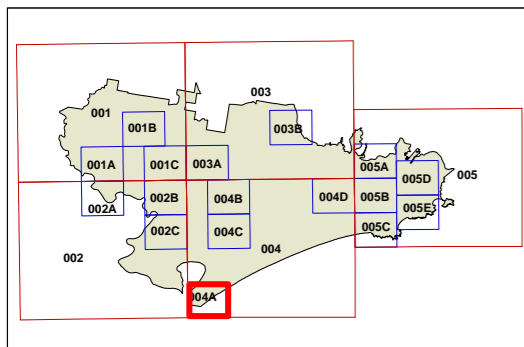
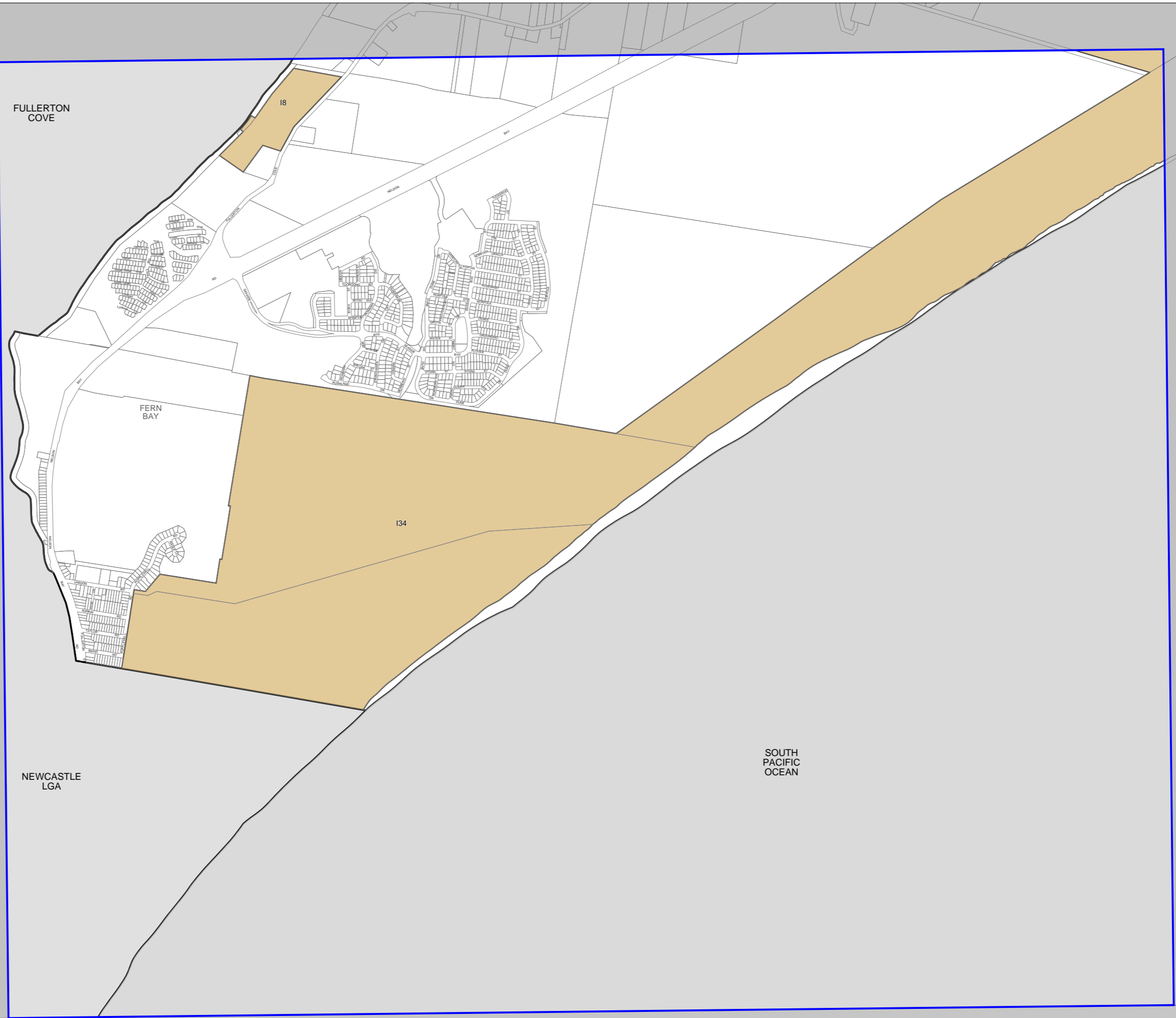
Heritage Map - Sheet HER_004A

Heritage

-  Conservation Area - General
-  Item - General
-  Item - Archaeological

Cadastral

-  Cadastral 24/04/2019 © Spatial Services



0 400 metres

Projection: GDA 1994
Zone 56

Scale: 1:20,000 @ A3

Map Identification Number :
6400_COM_HER_004A_020_20190424