







# Port Stephens Local Environmental Plan 2013

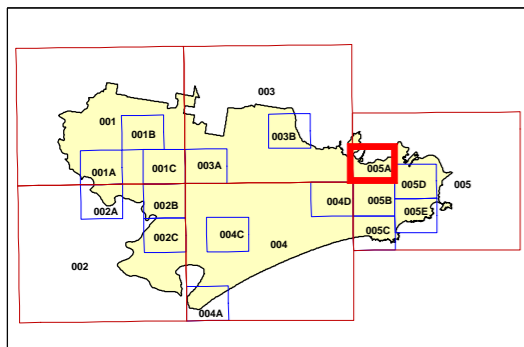
## Heritage Map - Sheet HER\_005A

### Heritage

-  Conservation Area - General
-  Item - General
-  Item - Archaeological

### Cadastre

-  Cadastre 18/02/2013 © Land and Property Information (LPI)



0 400 metres

Projection: GDA 1994  
Zone 56

Scale: 1:20000 @ A3

Map Identification Number :  
6400\_COM\_HER\_005A\_020\_20131218

