







**Port Stephens  
Local  
Environmental  
Plan 2013**

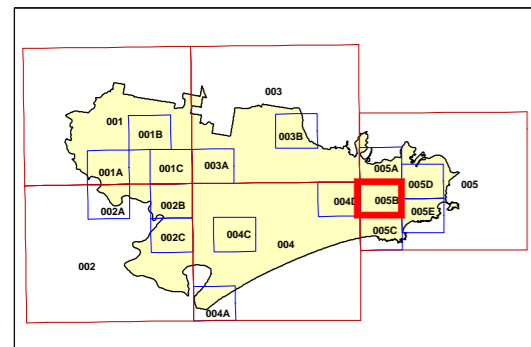
Heritage Map - Sheet HER\_005B

**Heritage**

-  Conservation Area - General
-  Item - General
-  Item - Archaeological

**Cadastre**

-  Cadastre 18/02/2013 © Land and Property Information (LPI)



Projection: GDA 1994  
Zone 56

Scale: 1:20000 @ A3

Map Identification Number :  
6400\_COM\_HER\_005B\_020\_20131218

