







Port Stephens Local Environmental Plan 2013

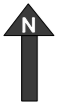
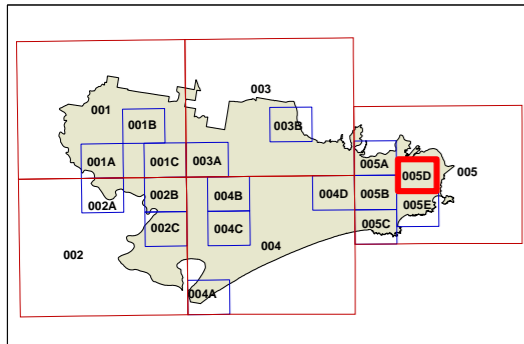
Heritage Map - Sheet HER_005D

Heritage

-  Conservation Area - General
-  Item - General
-  Item - Archaeological

Cadastre

-  Cadastre 24/04/2019 © Spatial Services



Projection: GDA 1994
Zone 56

Scale: 1:20,000@ A3

Map Identification Number :
6400_COM_HER_005D_020_20190424