







**Port Stephens
Local
Environmental
Plan 2013**

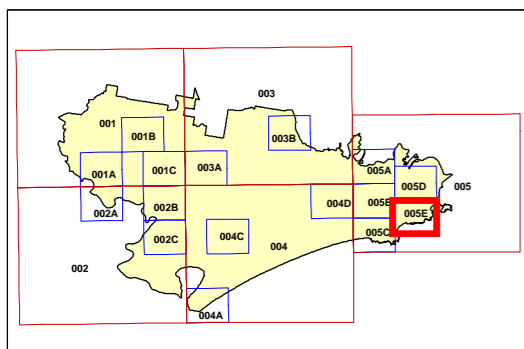
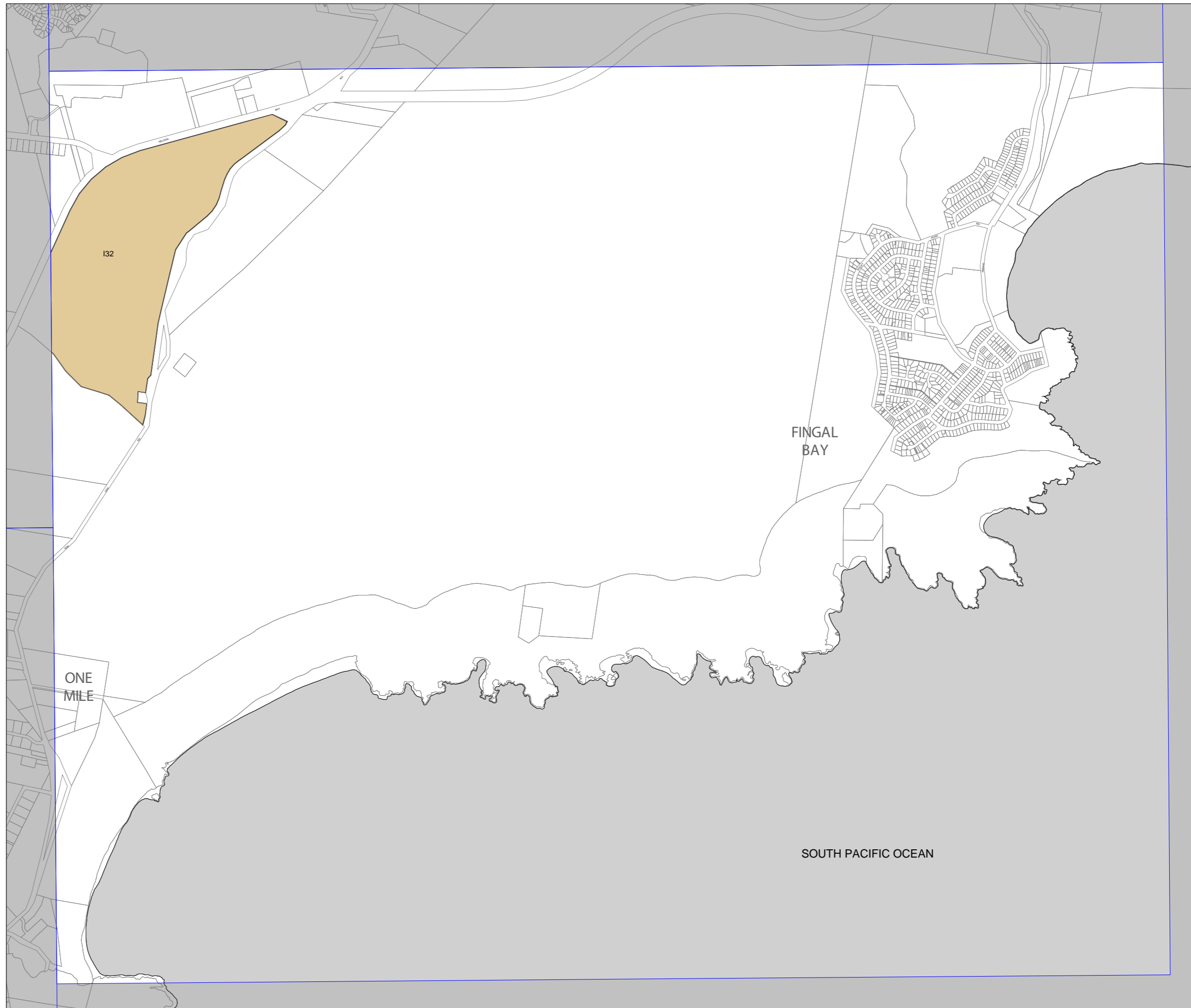
Heritage Map - Sheet HER_005E

Heritage

-  Conservation Area - General
-  Item - General
-  Item - Archaeological

Cadastral

-  Cadastral 18/02/2013 © Land and Property Information (LPI)



Projection: GDA 1994
Zone 56
Scale: 1:20000 @ A3

Map Identification Number :
6400_COM_HER_005E_020_20131218