




**Port Stephens
Local
Environmental
Plan 2013**

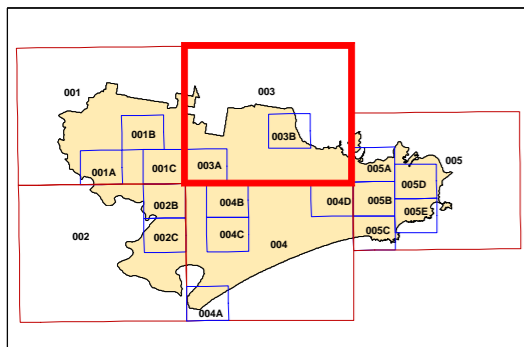
Height of Buildings Map -
Sheet HOB_003

Maximum Building Height (m)


I	8
J	9
M	12
O	15
Q	19

Cadastral

 Cadastral 18/02/2013 © Land and Property Information (LPI)



GDA 1994
MGA Zone 56



Scale: 1:80000 @ A3

Map identification number :
6400_COM_HOB_003_080_20131128

