




**Port Stephens
Local
Environmental
Plan 2013**

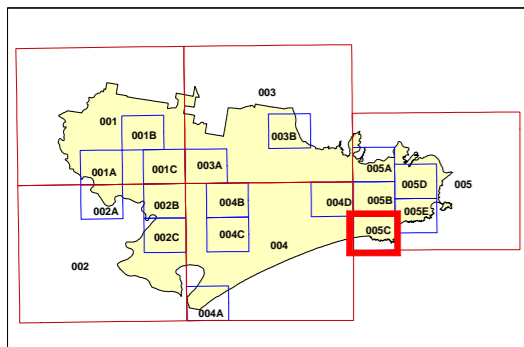
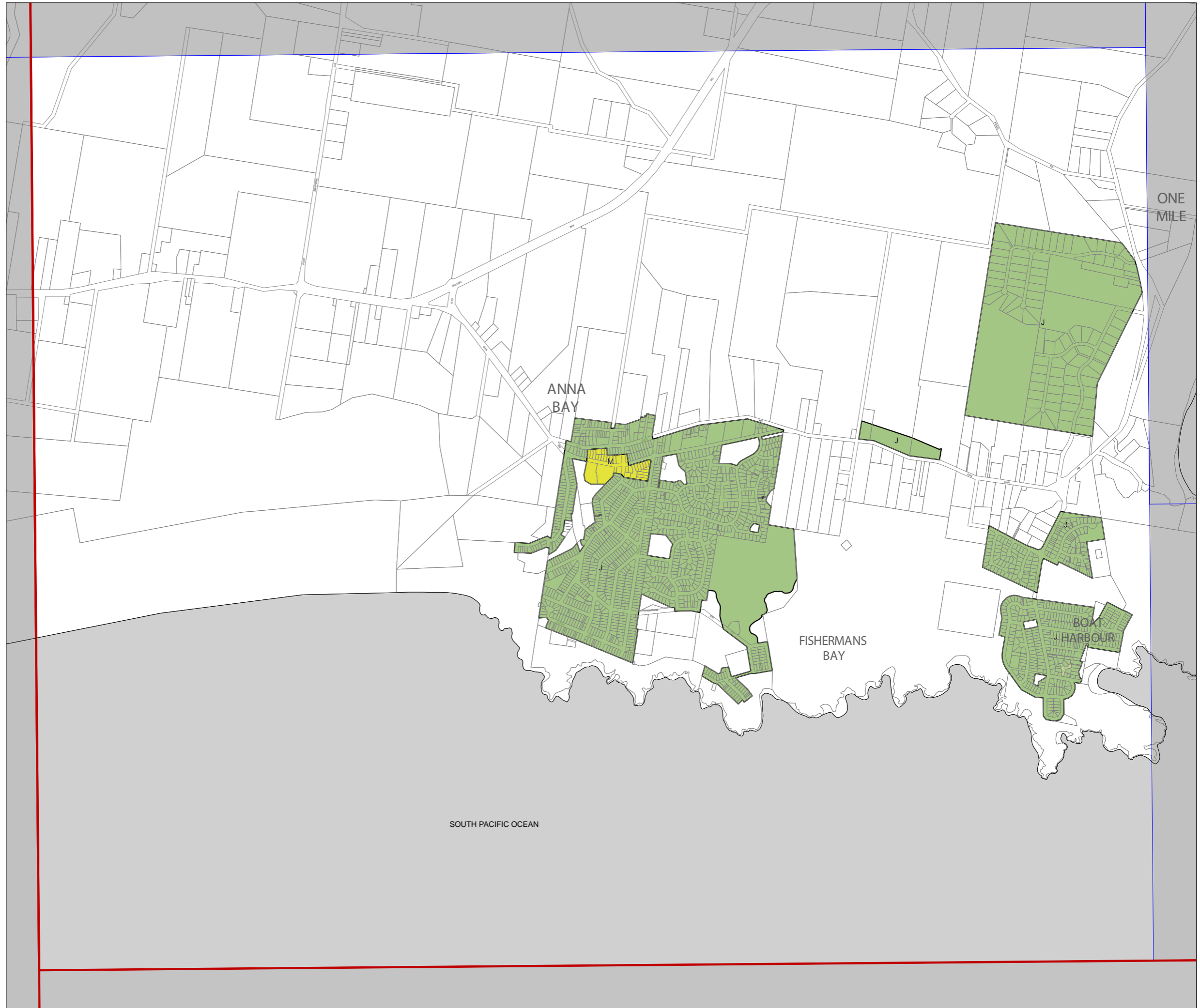
**Height of Buildings Map -
Sheet HOB_005C**

Maximum Building Height (m)


I	8
J	9
M	12
O	15
P	18
Q	19

Cadastral

 Cadastral 18/02/2013 © Land and Property Information (LPI)



GDA 1994
MGA Zone 56



Scale: 1:20000 @ A3

Map identification number :
6400_COM_HOB_005C_020_20140306