



Port Stephens Local Environmental Plan 2013

Land Application Map - Sheet LAP_001

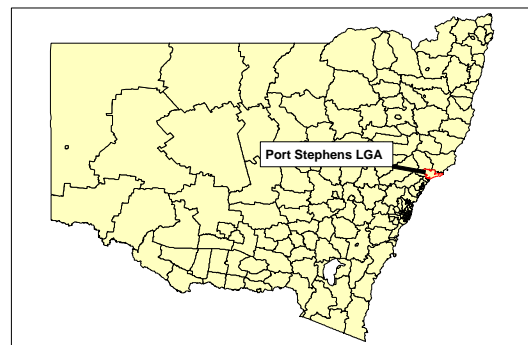
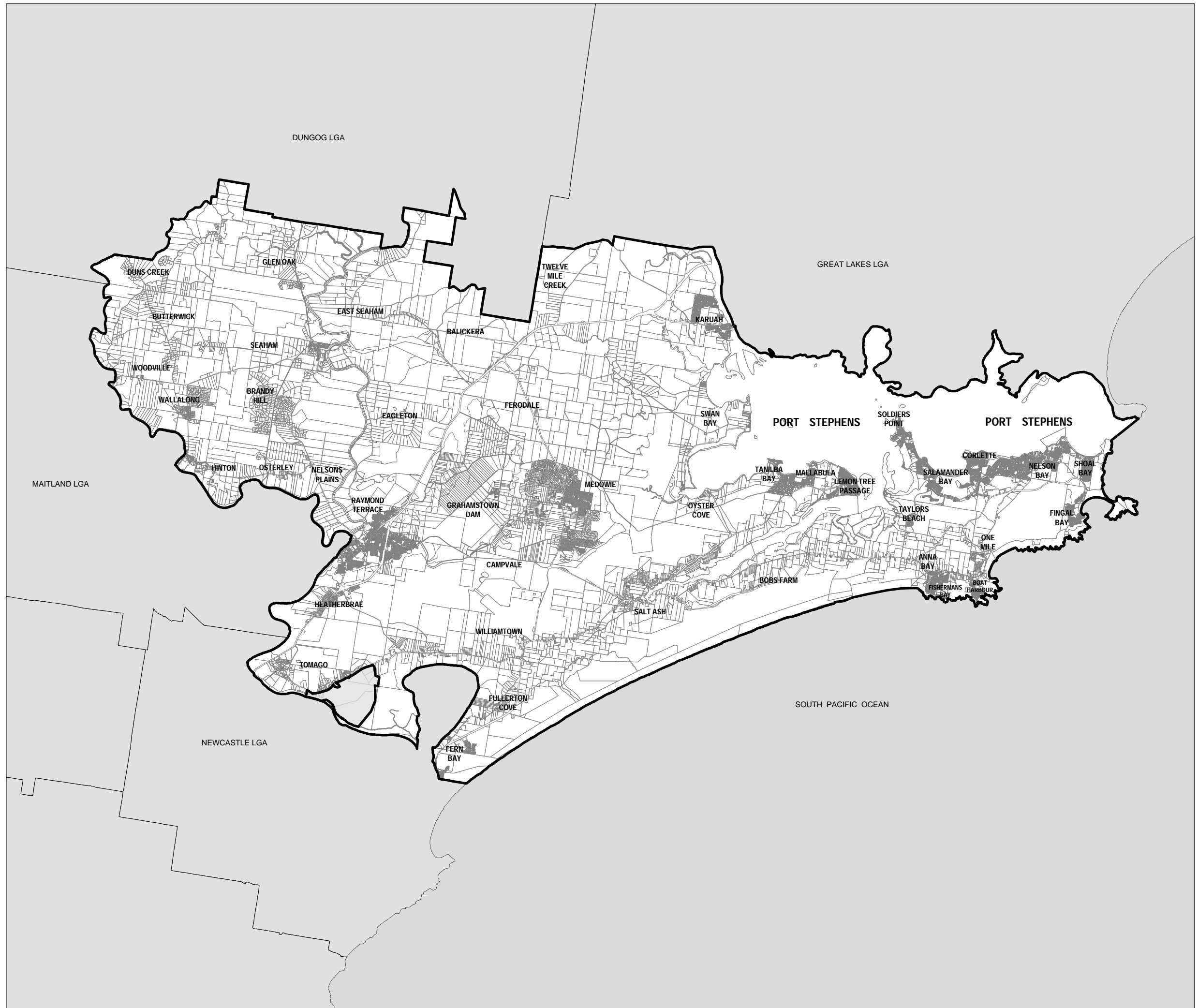
LGA Boundary

LEP Land Application

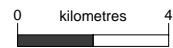
Included

Cadastre

Cadastre 18/02/2013 © Land and Property Information (LPI)



GDA 1994
MGA Zone 56



Scale: 1: 200000 @ A3