






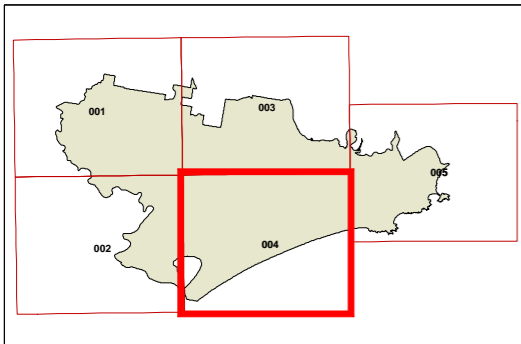
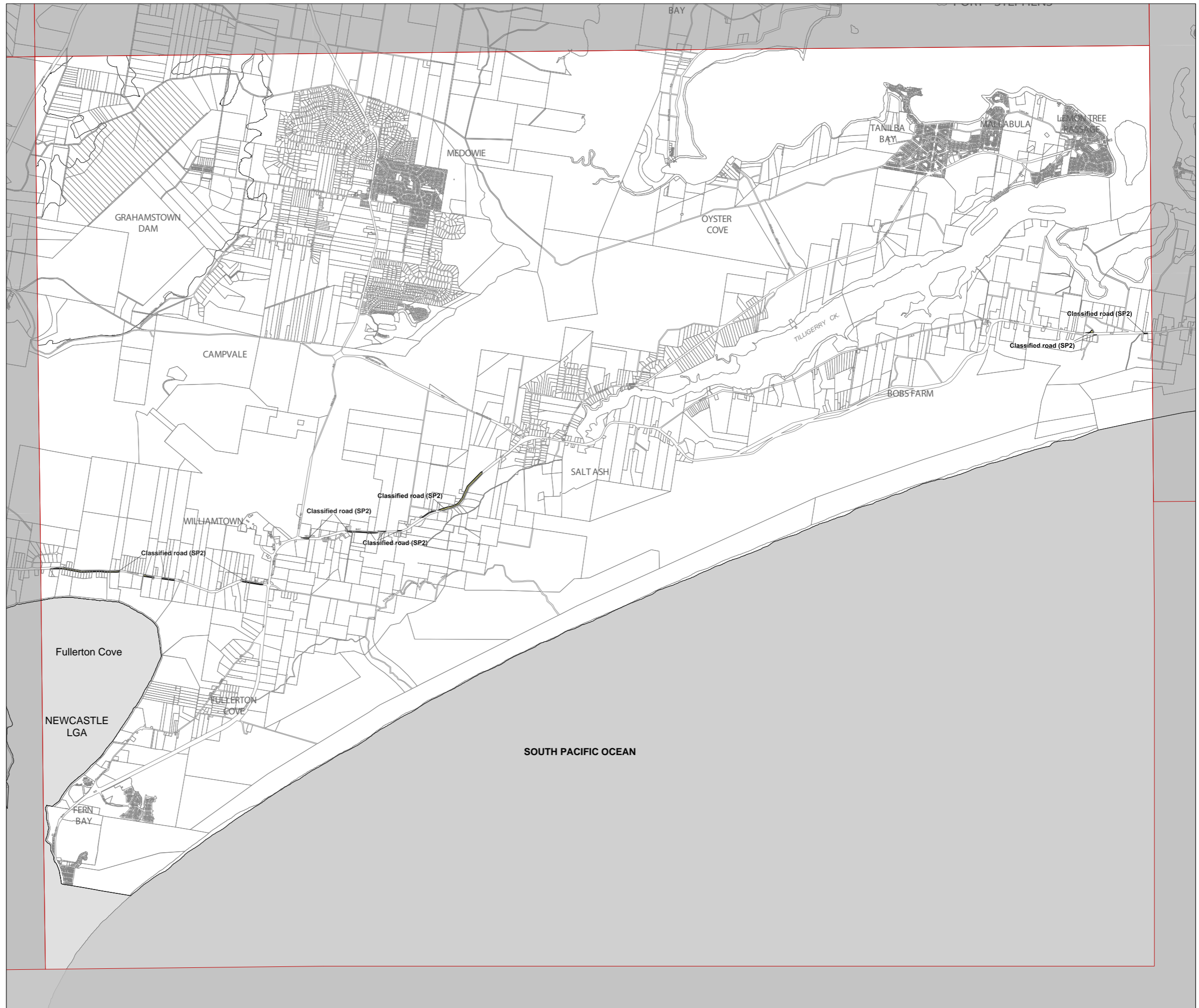
**Port Stephens
Local
Environmental
Plan 2013**

**Land Reservation Acquisition Map -
Sheet LRA_004**

-  Classified road (SP2)
-  Local road (SP2)

Cadastre

-  Cadastre 18/02/2013 © Land and Property Information (LPI)



GDA 1994
MGA Zone 56

Scale: 1: 80000 @ A3

Map identification number:
6400_COM_LRA_004_080_20131210