






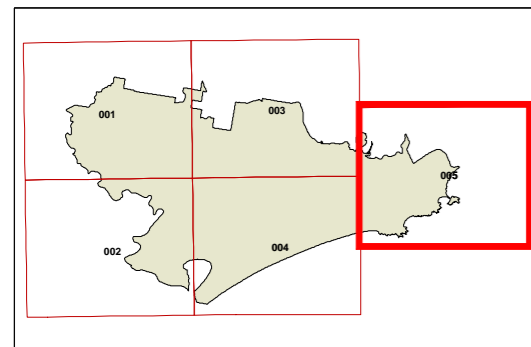
**Port Stephens  
Local  
Environmental  
Plan 2013**

**Land Reservation Acquisition Map -  
Sheet LRA\_005**


 Classified road (SP2)  
 Local road (SP2)

**Cadastre**

 Cadastre 18/02/2013 © Land and Property Information (LPI)



GDA 1994  
MGA Zone 56



Scale: 1: 80000 @ A3

Map identification number:  
6400\_COM\_LRA\_005\_080\_20131210

