




Port Stephens Local Environmental Plan 2013

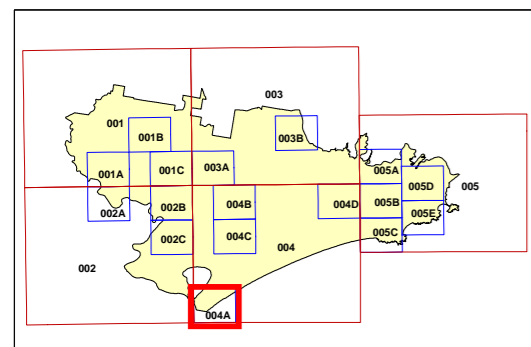
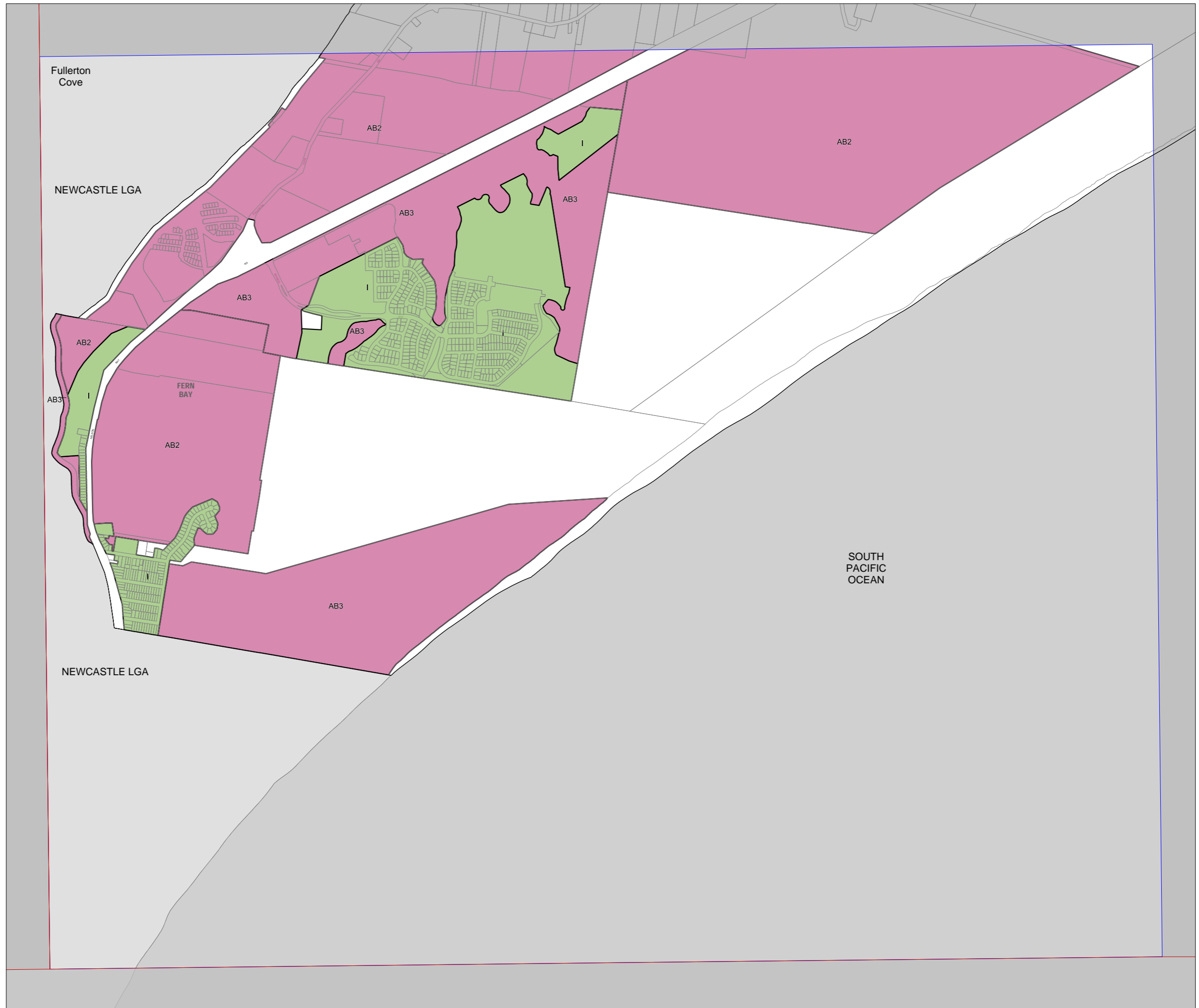
Lot Size Map - Sheet LSZ_004A

Minimum Lot Size (sq m)

B	200
F	400
G	450
I	500
M	600
Q	700
T	900
U	1000
V	2000
W	4000
Y	1 ha
Z1	2 ha
Z2	4 ha
AB1	10 ha
AB2	20 ha
AB3	40 ha

Cadastre

 Cadastre 8/05/2015 © Land and Property Information (LPI)



GDA 1994
MGA Zone 56



Scale: 1:20000 A3