


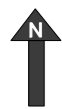
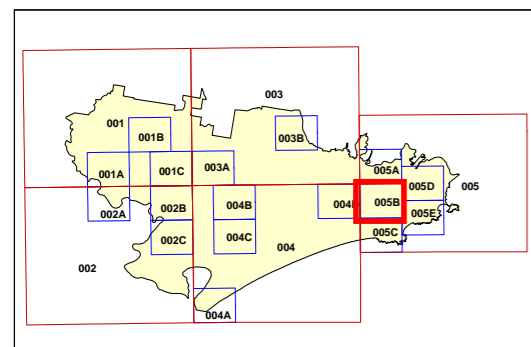
Lot Size Map - Sheet LSZ_005B

Minimum Lot Size (sq m)

| | |
|-----|-------|
| B | 200 |
| F | 400 |
| G | 450 |
| I | 500 |
| M | 600 |
| Q | 700 |
| T | 900 |
| U | 1000 |
| V | 2000 |
| W | 4000 |
| Y | 1 ha |
| Z1 | 2 ha |
| Z2 | 4 ha |
| AB1 | 10 ha |
| AB2 | 20 ha |
| AB3 | 40 ha |

Cadastre

 Cadastre 14/03/2018 © Spatial Services



GDA 1994
MGA Zone 56

0 400 metres

Scale: 1:20,000 A3

Map identification number :
6400_COM_LSZ_005B_020_20180314

PORT STEPHENS

