






Port Stephens Local Environmental Plan 2013

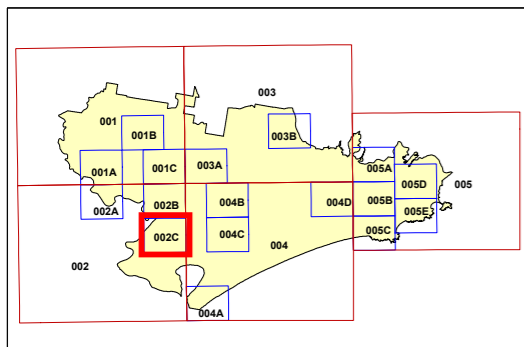
Land Reclassification (Part Lots) Map - Sheet RPL_002C

Land Reclassification (Parts Lots)

-  Operational Land
-  Community Land

Cadastral

-  Cadastral 03/06/2015 © Land and Property Information (LPI)



Projection: GDA 1994
Zone 56

Scale: 1:20000 @ A3

Map Identification Number :
6400_COM_RPL_002C_020_20150727

