






**Port Stephens
Local
Environmental
Plan 2013**

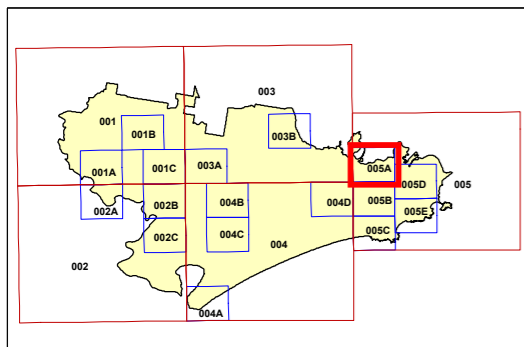
**Land Reclassification
(Part Lots) Map - Sheet RPL_005A**

Land Reclassification (Parts Lots)

-  Operational Land
-  Community Land

Cadastre

-  Cadastre 03/06/2015 © Land and Property Information (LPI)



Projection: GDA 1994
Zone 56

Scale: 1:20000 @ A3

Map Identification Number :
6400_COM_RPL_005A_020_20150727

