





Port Stephens Local Environmental Plan 2013

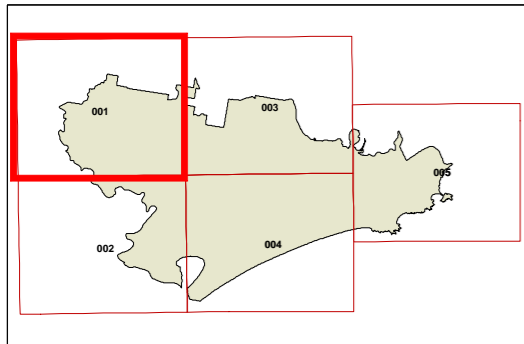
Urban Release Area Map - Sheet URA_001

Urban Release Area

 Urban Release Area

Cadastre

 Cadastre 18/02/2013 © Land and Property Information (LPI)



GDA 1994
MGA Zone 56



Scale: 1:80000 @ A3

Map identification number :
6400_COM_URA_001_080_20131210

