



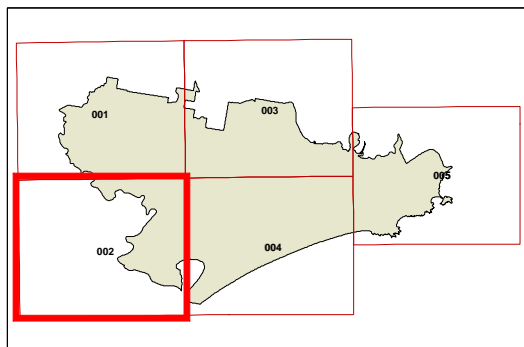


# Port Stephens Local Environmental Plan 2013

## Urban Release Area Map - Sheet URA\_002

**Urban Release Area**  
 Urban Release Area

**Cadastre**  
 Cadastre 18/02/2013 © Land and Property Information (LPI)



GDA 1994  
MGA Zone 56

0 1000 metres

Scale: 1:80000 @ A3

Map identification number :  
6400\_COM\_URA\_002\_080\_20131210

