



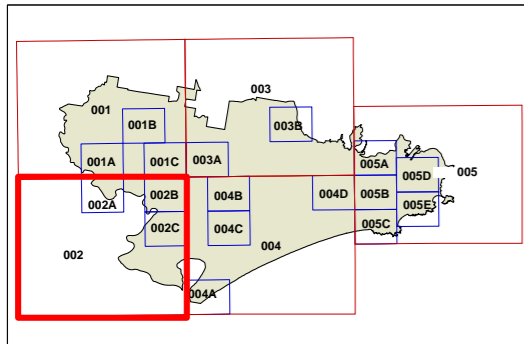
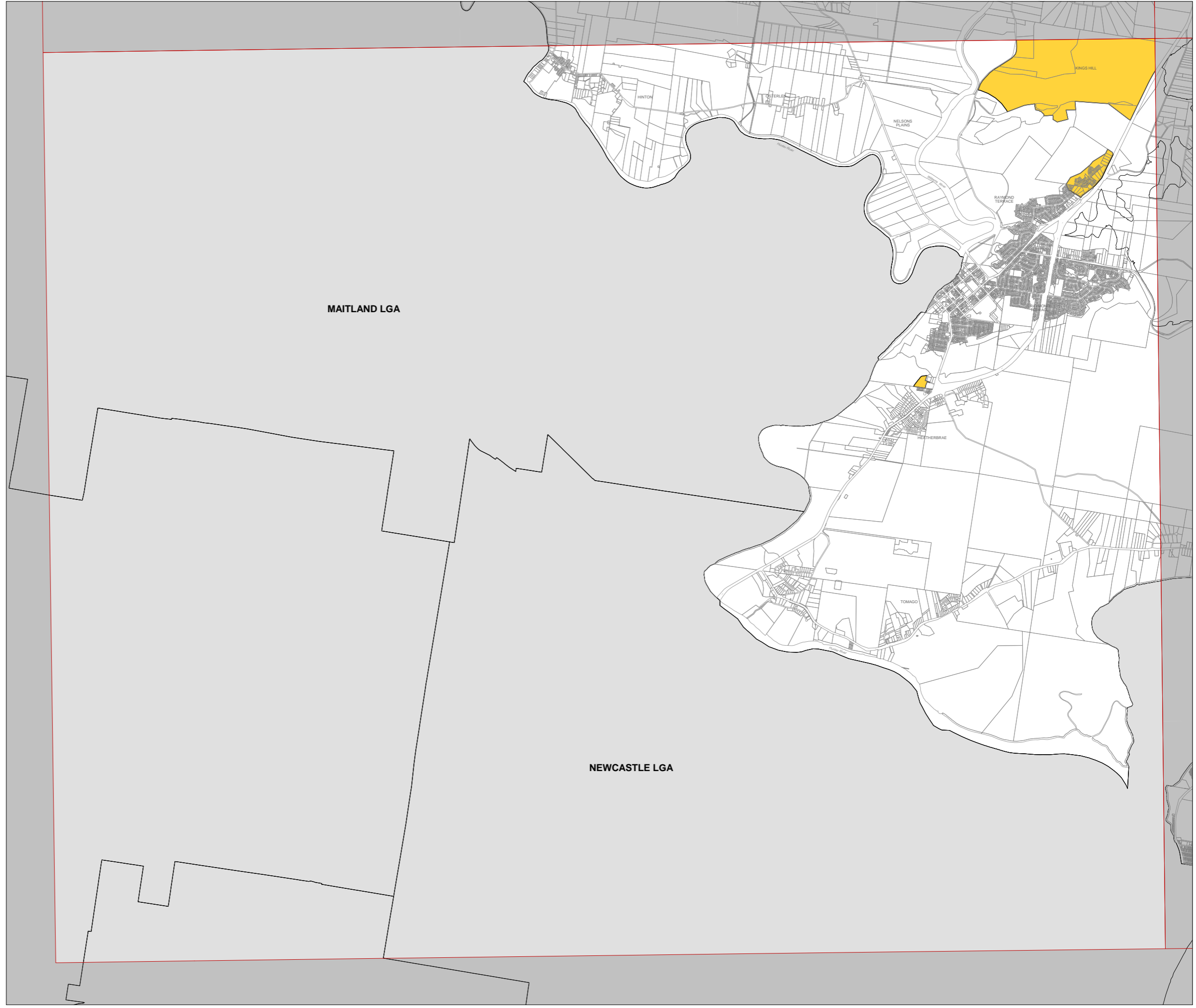


Port Stephens Local Environmental Plan 2013

Urban Release Area Map - Sheet URA_002

Urban Release Area
 Urban Release Area

Cadastre
 Cadastre 16/06/2020 © Spatial Services



GDA 1994
MGA Zone 56

Scale: 1:80,000 @ A3

Map identification number :
6400_COM_URA_002_080_20200616