





# Port Stephens Local Environmental Plan 2013

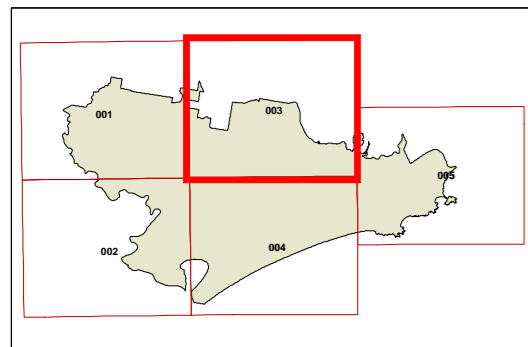
## Urban Release Area Map - Sheet URA\_003

### Urban Release Area


 Urban Release Area

### Cadastre

 Cadastre 18/02/2013 © Land and Property Information (LPI)



GDA 1994  
MGA Zone 56



Scale: 1:80000 @ A3

Map identification number :  
6400\_COM\_URA\_003\_080\_20131210

