



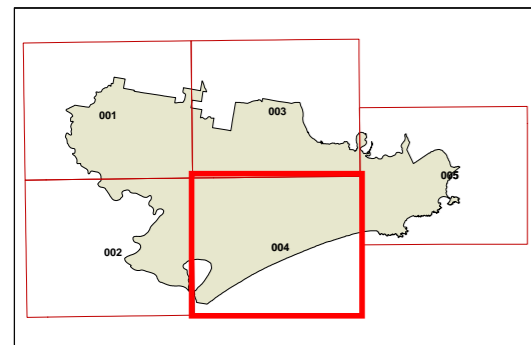
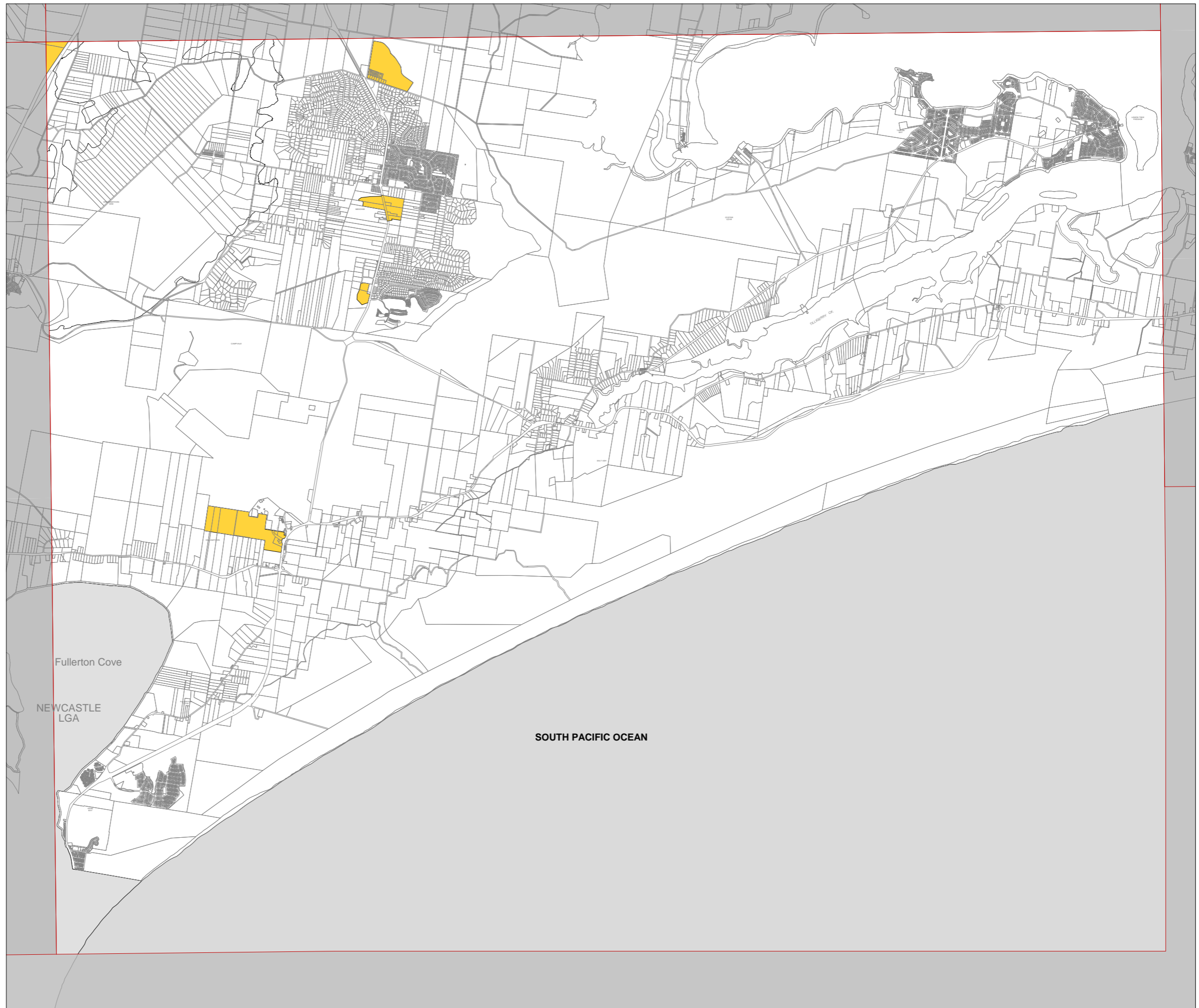


Port Stephens Local Environmental Plan 2013

Urban Release Area Map - Sheet URA_004

Urban Release Area
 Urban Release Area

Cadastre
 Cadastre 01/03/2018 © Spatial Services



GDA 1994
MGA Zone 56



Scale 1: 80,000 @ A3

Map Identification Number :
6400_COM_URA_004_080_20180301