



**Port Stephens
Local Environmental
Plan (Kings Hill
North Raymond
Terrace) 2010**


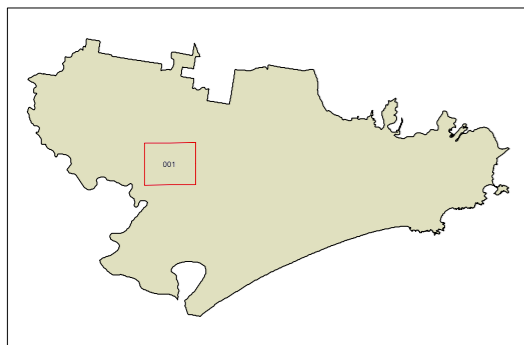
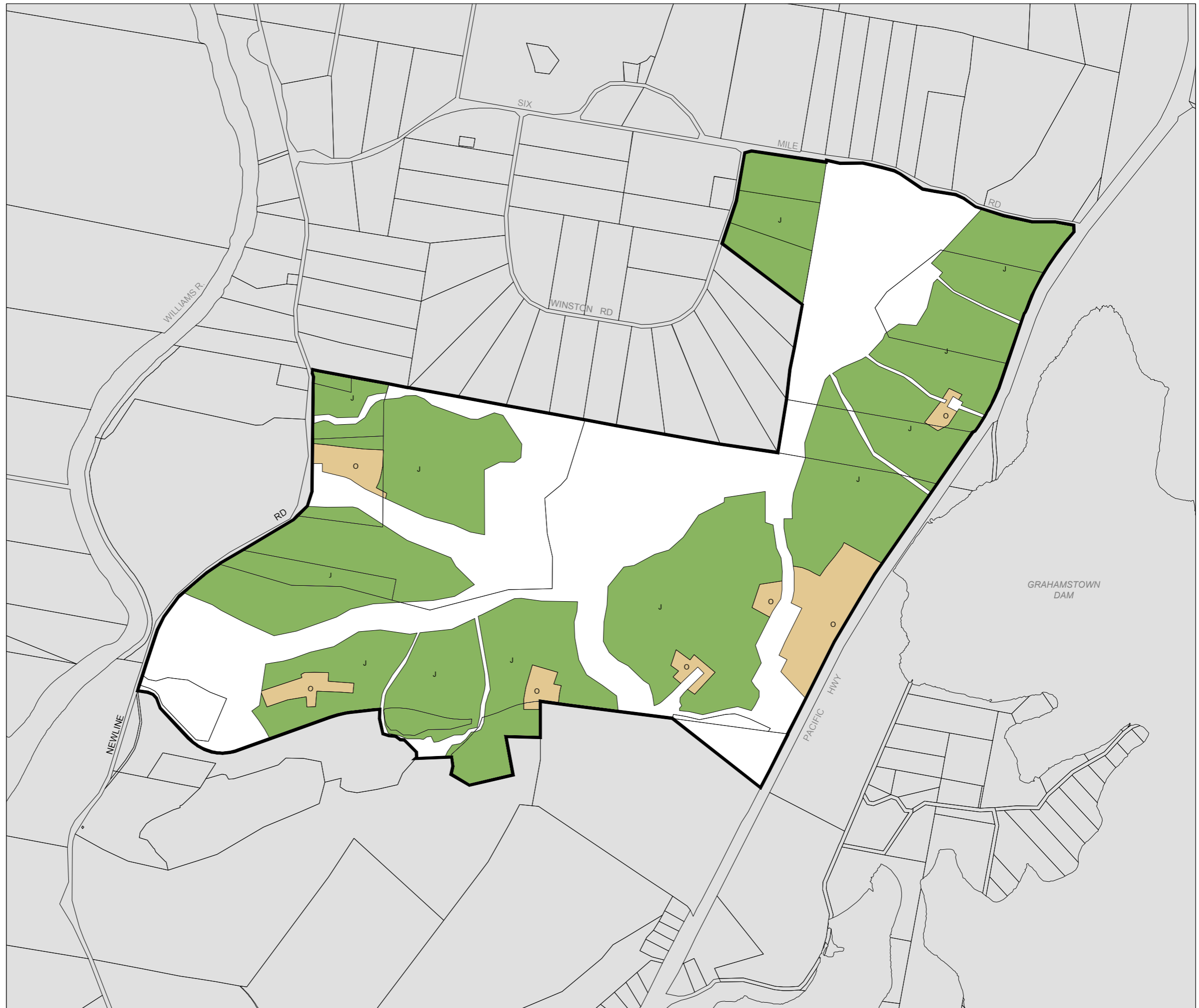
**Height of Buildings Map
- Sheet HOB_001**

Maximum Building Height (m)

- J 9
- O 15

Cadastre

- Cadastre
- Base data 2009 © LPMA of NSW
- Addendum data 2010 © Port Stephens Council



Scale: 1:20,000@ A3

GDA 1994
MGA Zone 56

Map Identification Number :
6400_URB_HOB_001_020_20101103