




**Port Stephens  
Local Environmental  
Plan (Kings Hill  
North Raymond  
Terrace) 2010**

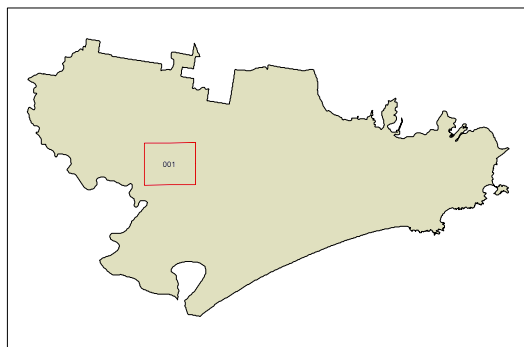
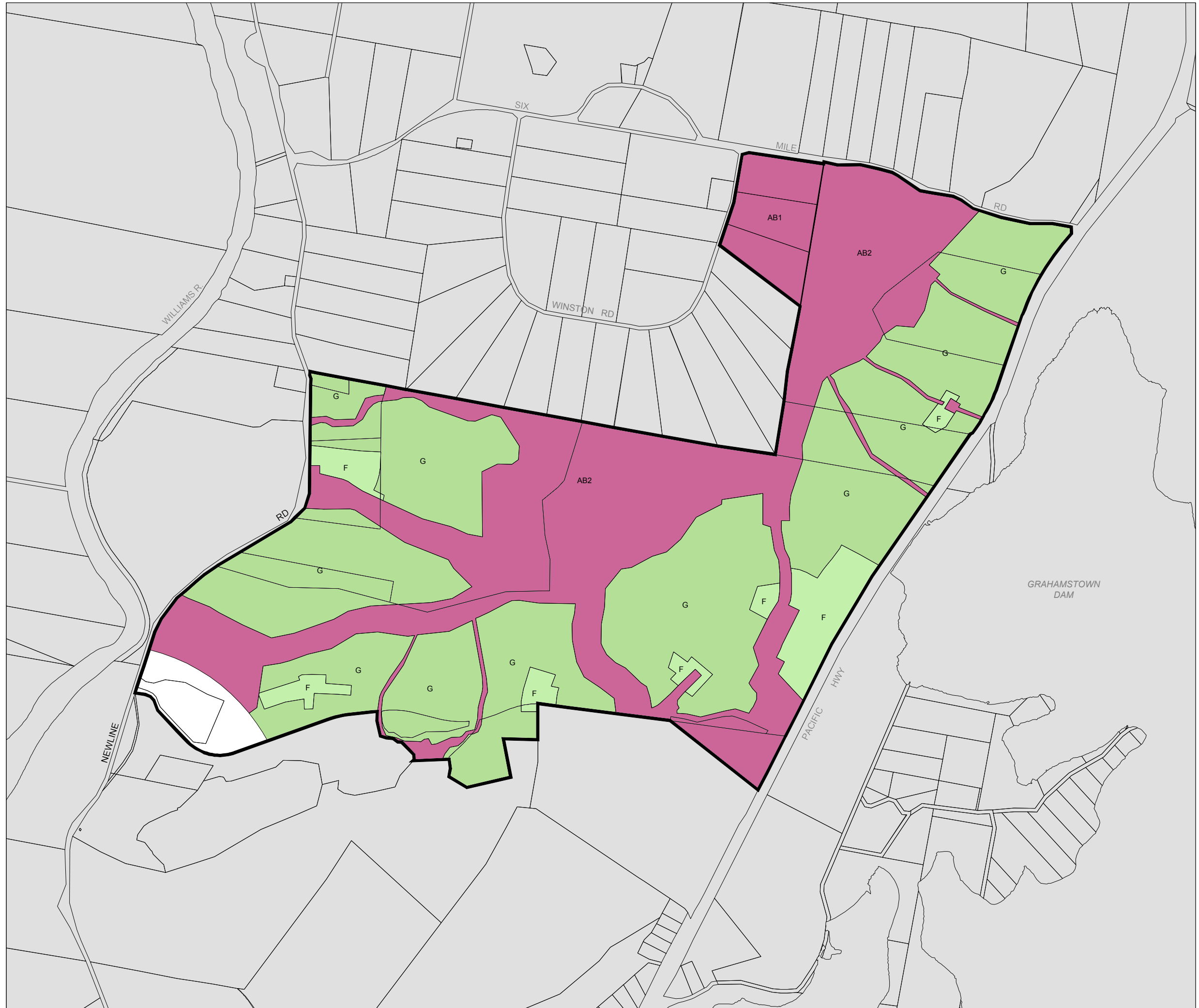
**Lot Size Map - Sheet LSZ\_001**

**Minimum Lot Size (sq m)**

F	400
G	450
AB1	10ha
AB2	40ha

**Cadastre**

 Cadastre  
 Base data 2009 © LPMA of NSW  
 Addendum data 2010 © Port Stephens Council



Scale: 1:20,000@ A3

GDA 1994  
MGA Zone 56

Map Identification Number :

6400\_URB\_LSZ\_001\_020\_20101015