



**Port Stephens
Local Environmental
Plan (Kings Hill
North Raymond
Terrace) 2010**

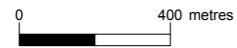
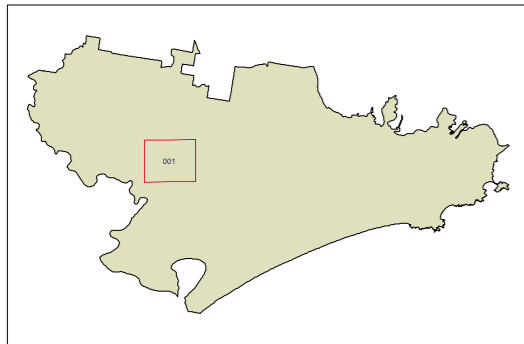
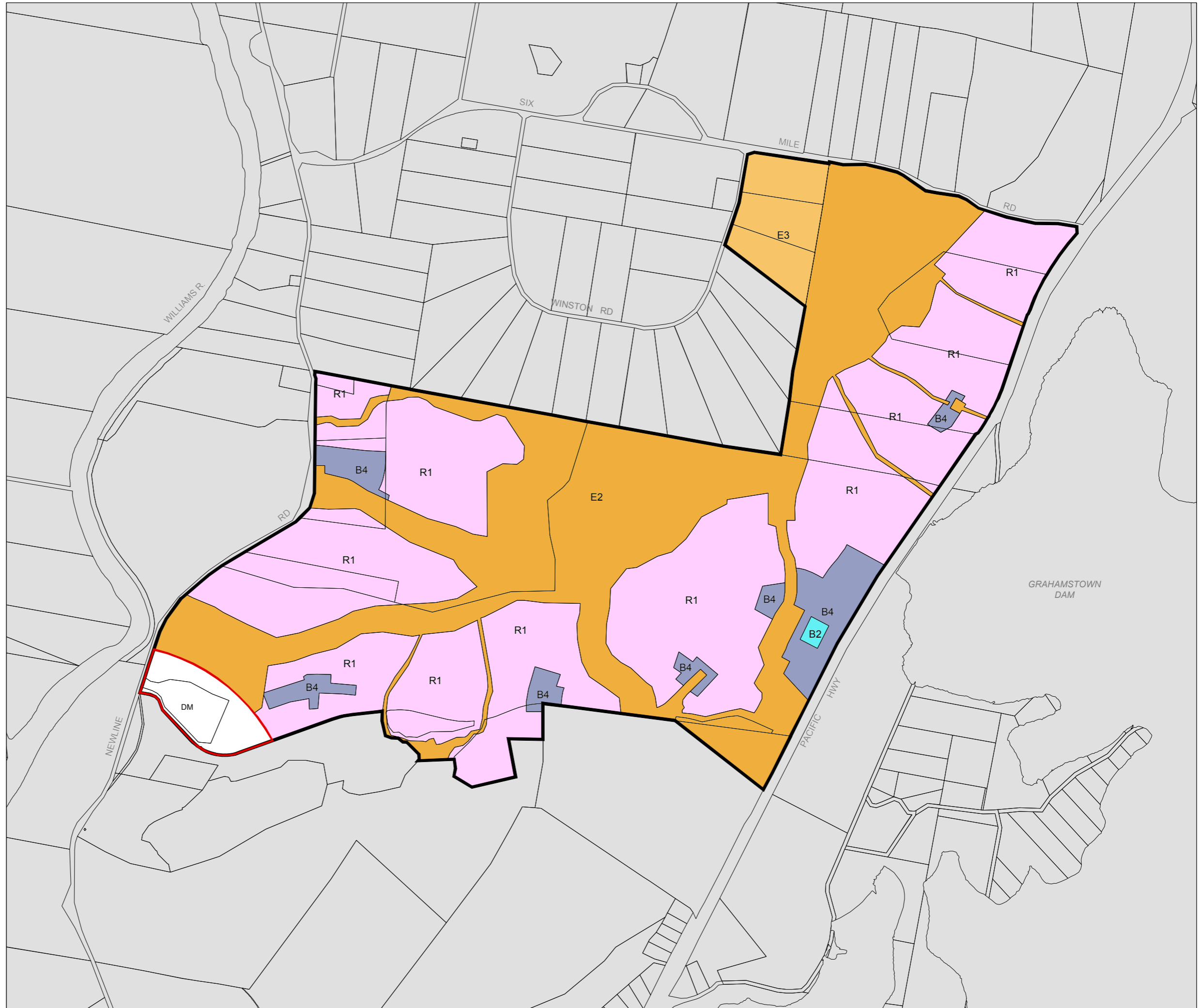
Land Zoning Map - Sheet LZN_001

Zone

- B2 Local Centre
- B4 Mixed Use
- E2 Environmental Conservation
- E3 Environmental Management
- R1 General Residential
- DM Deferred Matter

Cadastre

- Cadastre
- Base data 2009 © LPMA of NSW
- Addendum data 2010 © Port Stephens Council



Scale: 1:20,000@ A3

GDA 1994
MGA Zone 56
Map Identification Number :
6400_URB_LZN_001_020_20100730