


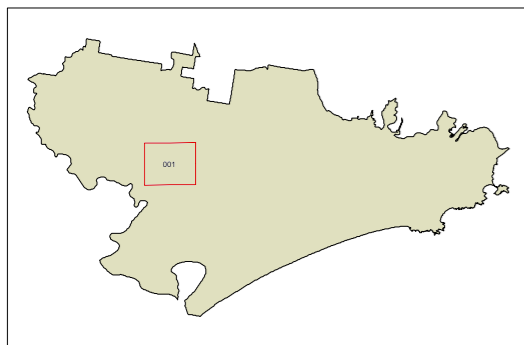
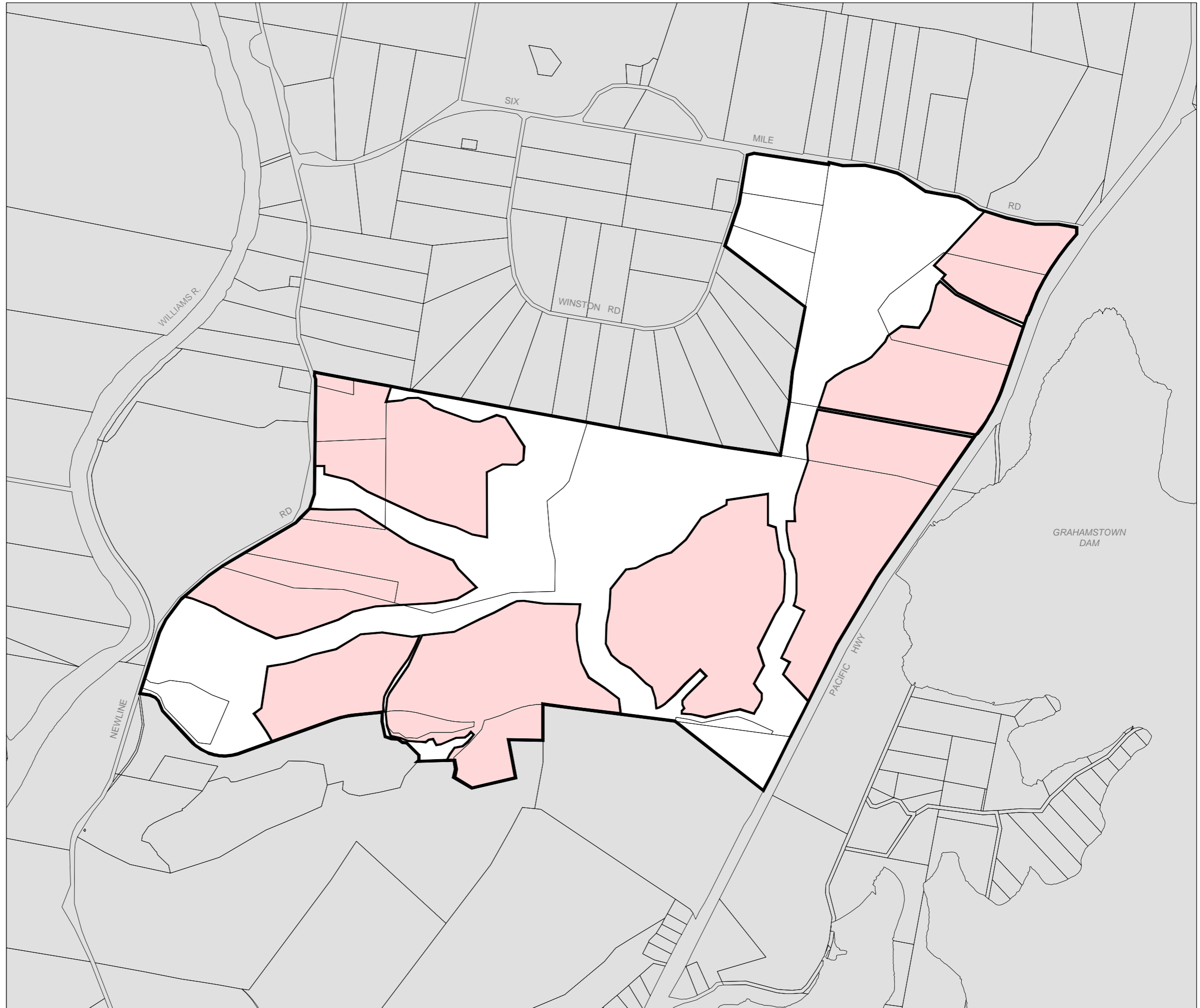


**Port Stephens
Local Environmental
Plan (Kings Hill
North Raymond
Terrace) 2010**

Precincts Map - Sheet PRE_001

 Precinct Areas

Cadastre
 Cadastre
Base data 2009 © LPMA of NSW
Addendum data 2010 © Port Stephens Council



0 400 metres

Scale: 1:20,000 @ A3

GDA 1994
MGA Zone 56

Map Identification Number :
6400_URB_PRE_001_020_20101027