





**Port Stephens
Local Environmental
Plan (Kings Hill
North Raymond
Terrace) 2010**

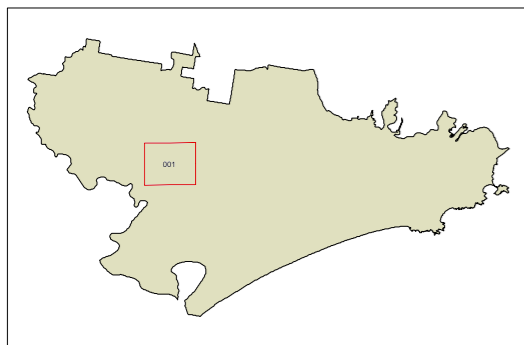
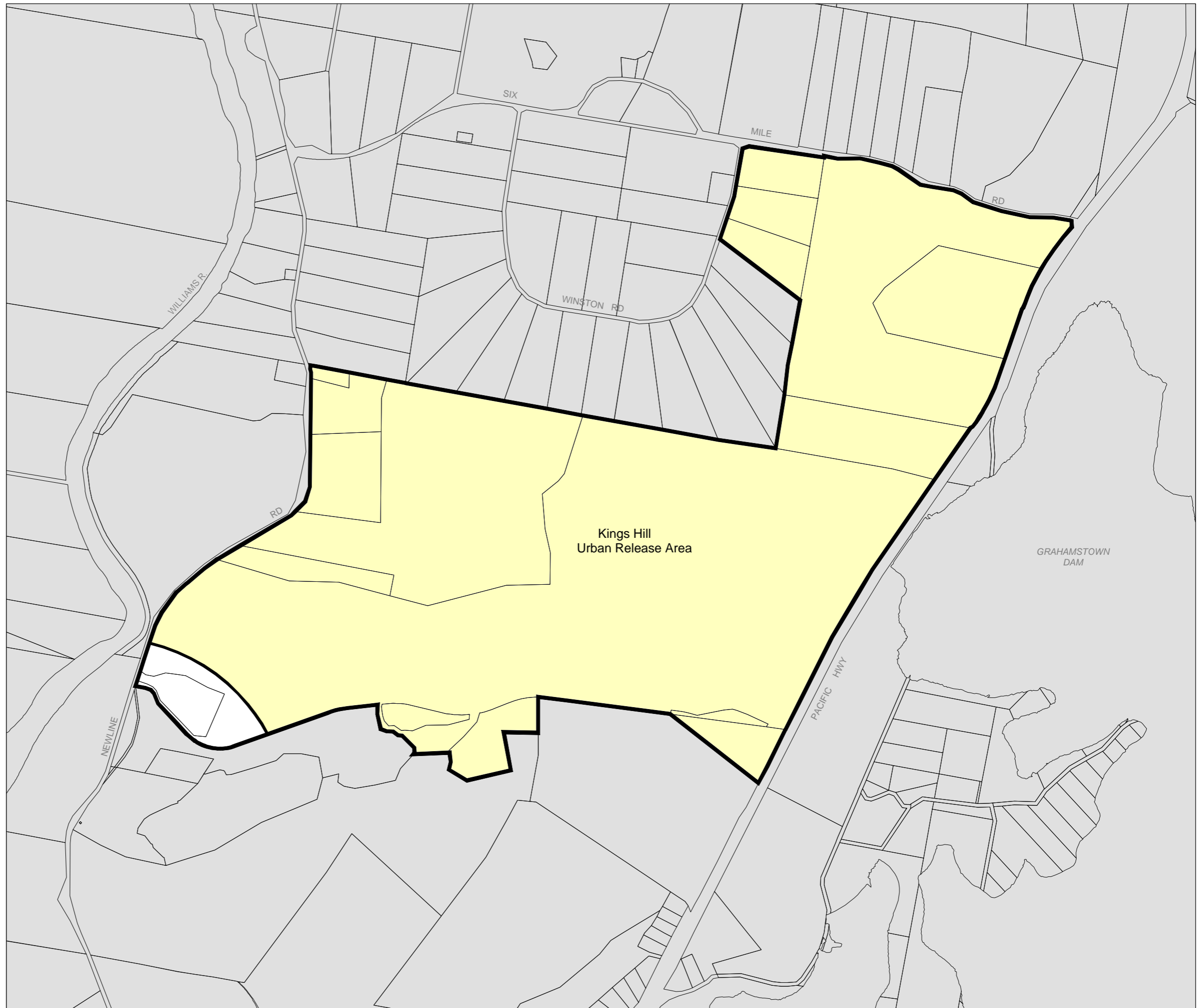
**Urban Release Area Map
- Sheet URA_001**

Urban Release Areas

 Urban Release Area

Cadastre

 Cadastre
Base data 2009 © LPMA of NSW
Addendum data 2010 © Port Stephens Council



Scale: 1:20,000 @ A3

GDA 1994
MGA Zone 56

Map Identification Number :
6400_URB_URA_001_020_20100730