



**QPRC**  **Queanbeyan Local Environmental Plan (West Jerrabomberra) 2013**


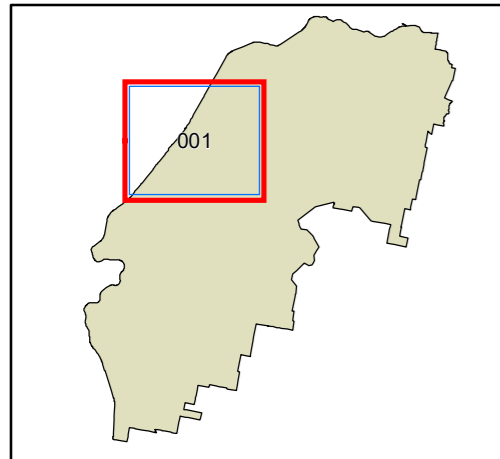
Additional Permitted Uses Map Sheet APU\_001

**Additional Permitted Uses**

 Refer to Schedule 1

**Cadastre**

 Cadastre 13/08/2020 © Spatial Services



Scale: 1:20,000 @ A3

Projection: GDA 1994  
MGA Zone 55

