



Queanbeyan
City Council

Queanbeyan Local Environmental Plan (Poplars) 2013

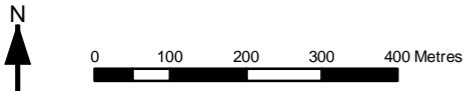
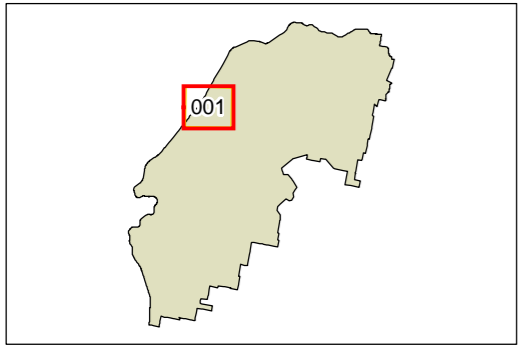
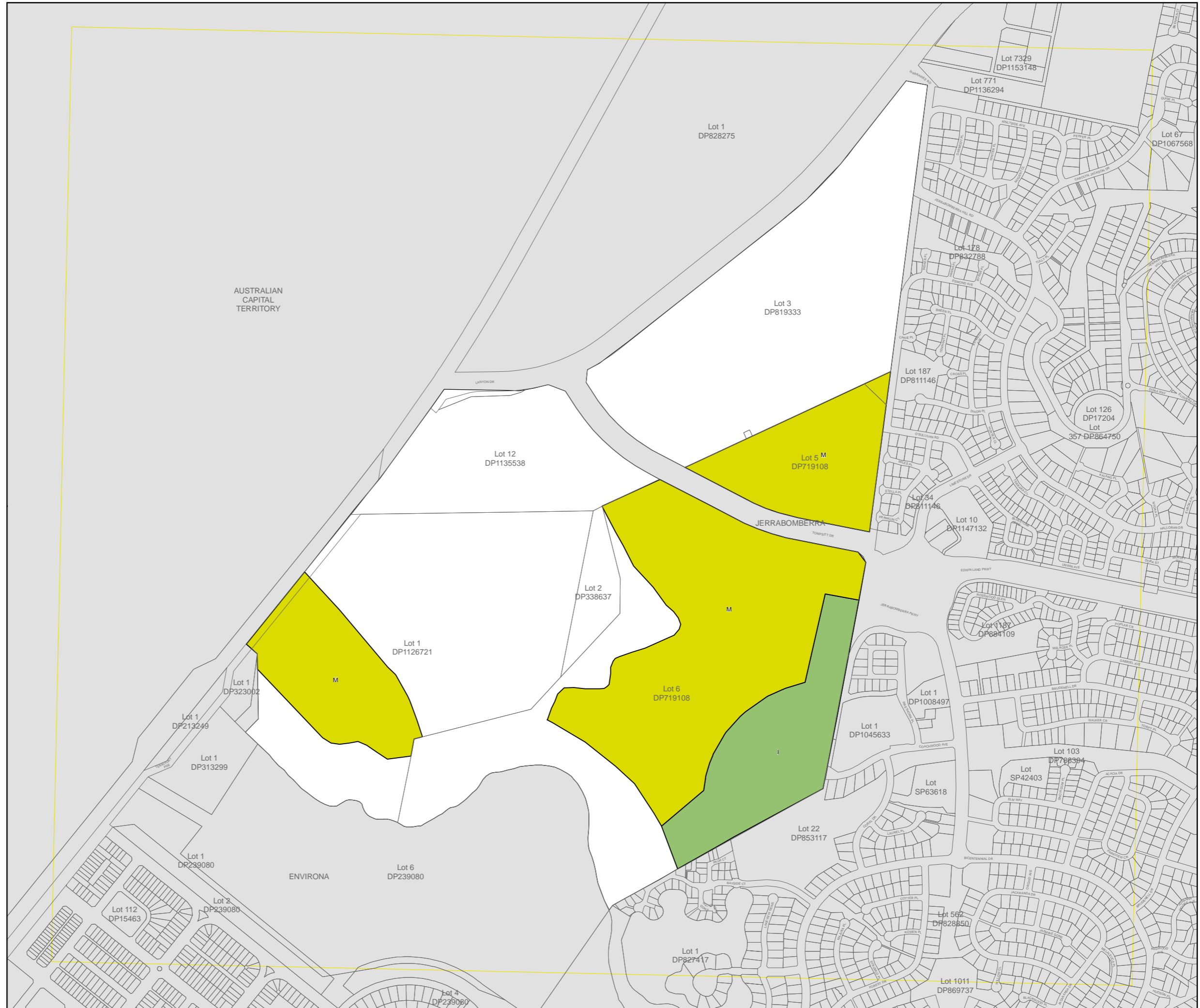
Height of Buildings Map - Sheet HOB_001

Maximum Building Height (m)

- I** 8.5
- M** 12

Cadastre

Cadastre 03/08/2012 © Land and Property Information (LPI)



Projection: GDA 1994
MGA Zone 55
Scale: 1:10,000 @ A3
Map identification number: 6470_CEN_HOB_001_010_20130423