




Queanbeyan  
City Council

# Queanbeyan Local Environmental Plan 2012

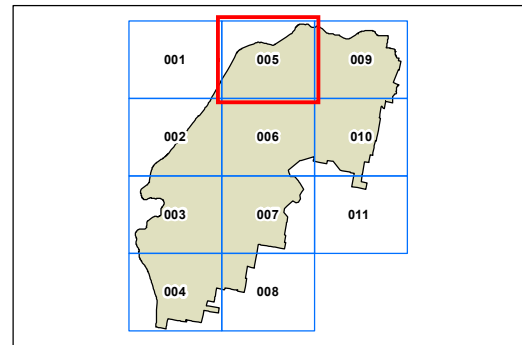
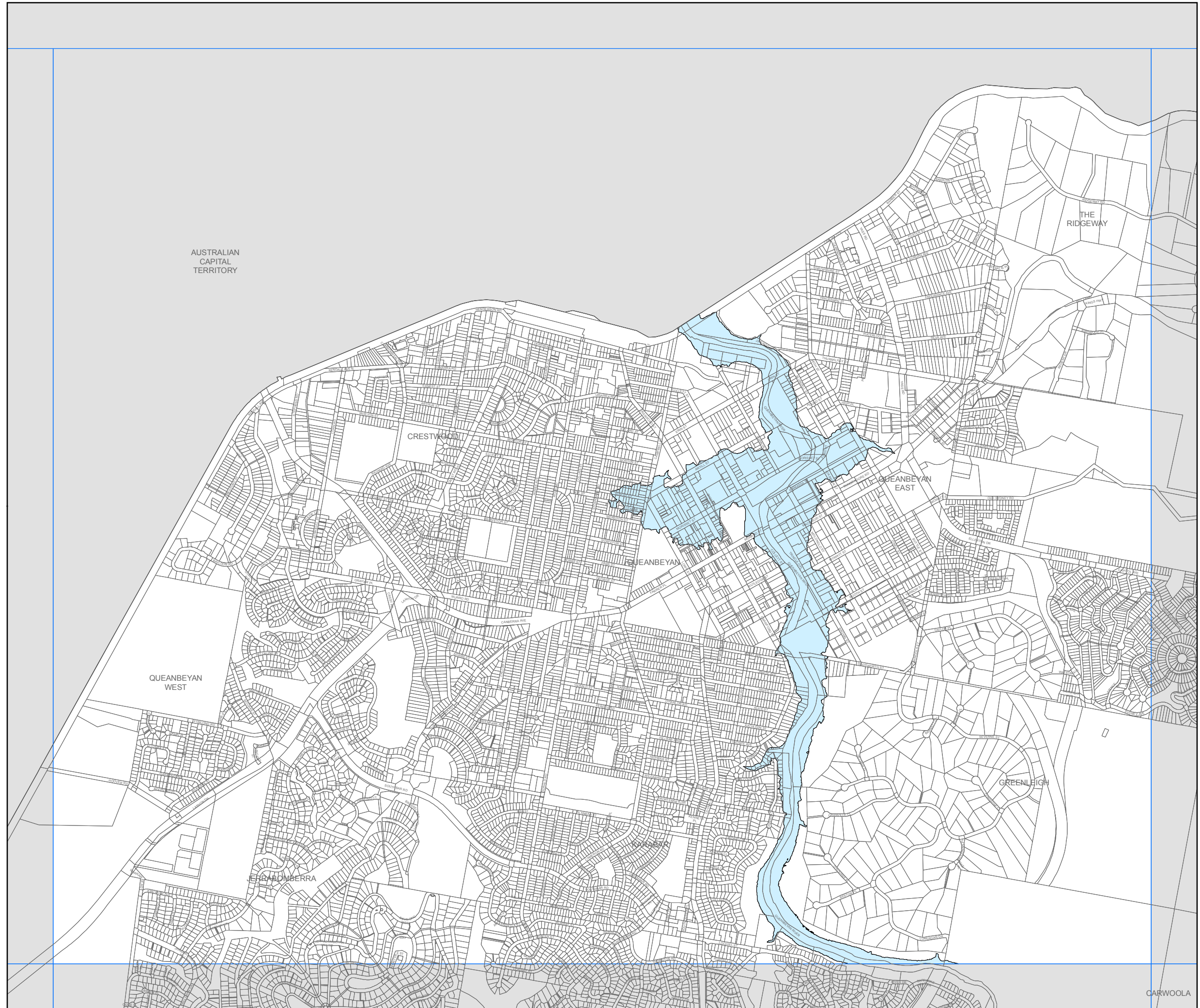
## Flood Planning Map - Sheet FLD\_005

### Flood Planning Land

 Flood Planning Area

### Cadastral

 Cadastral 06/06/2012 © Land and Property Information (LPI)



0 200 400 600 Metres

Scale: 1:20,000 @ A3

Projection: GDA 1994  
MGA Zone 55

Map identification number:  
6470\_COM\_FLD\_005\_020\_20120829

CARWOOLA