






Queanbeyan  
City Council

# Queanbeyan Local Environmental Plan 2012

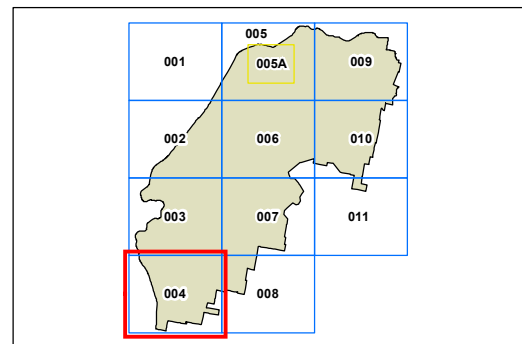
## Heritage Map - Sheet HER\_004

### Heritage

-  Conservation area - General
-  Item - General
-  Item - Archaeological

### Cadastral

-  Cadastral 06/06/2012 © Land and Property Information (LPI)



0 200 400 600 Metres

Scale: 1:20,000 @ A3

Projection: GDA 1994  
MGA Zone 55

Map identification number:  
6470\_COM\_HER\_004\_020\_20120829

