






Queanbeyan
City Council

Queanbeyan Local Environmental Plan 2012

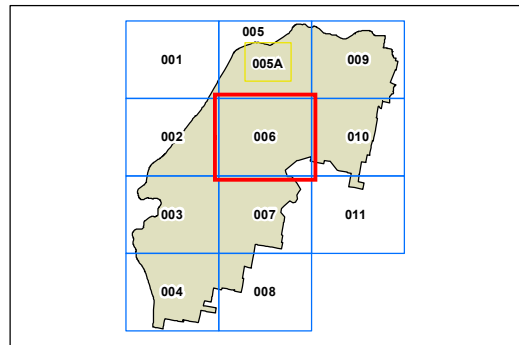
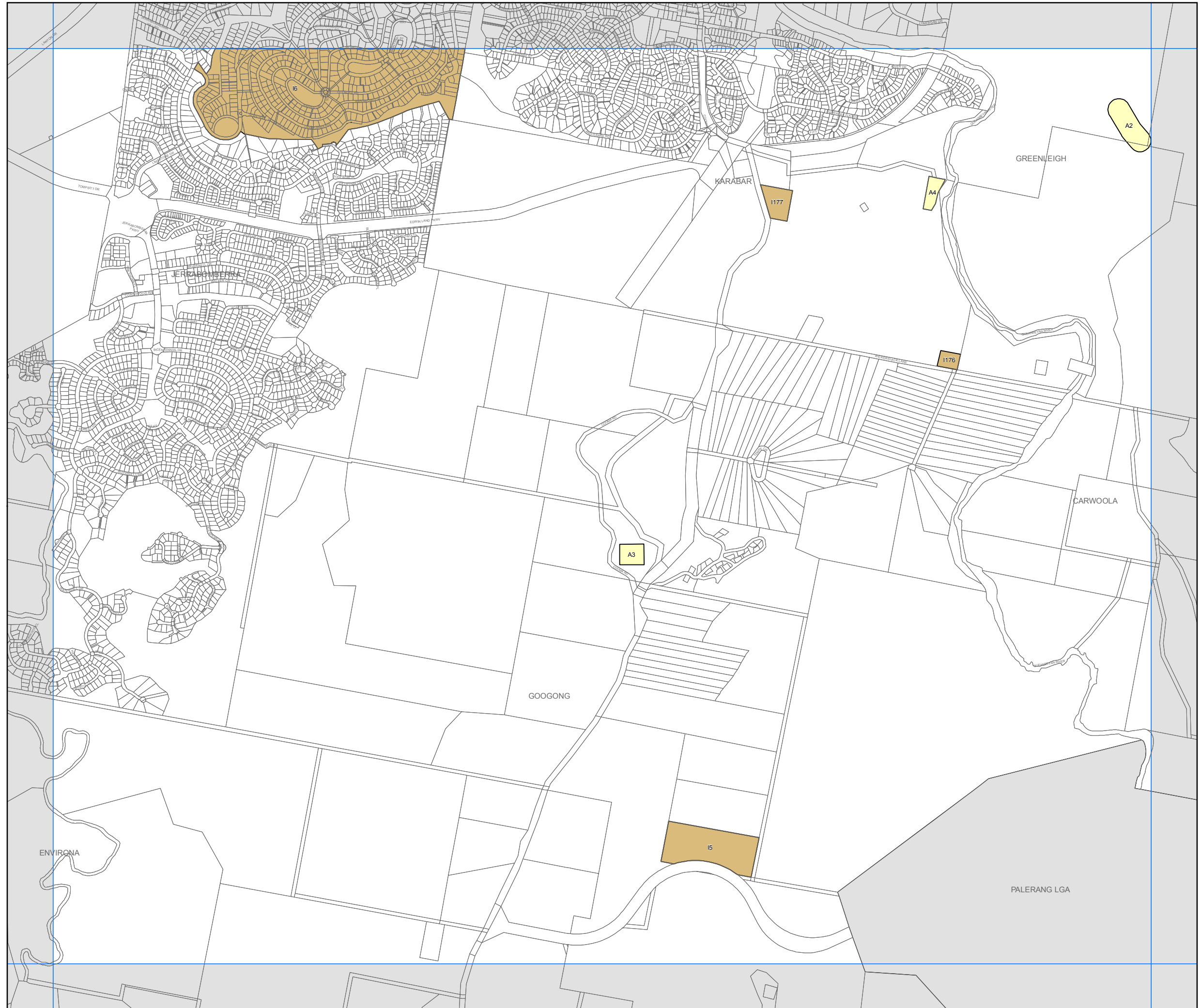
Heritage Map - Sheet HER_006

Heritage

-  Conservation area - General
-  Item - General
-  Item - Archaeological

Cadastre

-  Cadastre 06/06/2012 © Land and Property Information (LPI)



0 200 400 600 Metres

Scale: 1:20,000 @ A3

Projection: GDA 1994
MGA Zone 55

Map identification number:
6470_COM_HER_006_020_20120919