




Queanbeyan
City Council


Queanbeyan Local Environmental Plan 2012

Heritage Map - Sheet HER_007

Heritage

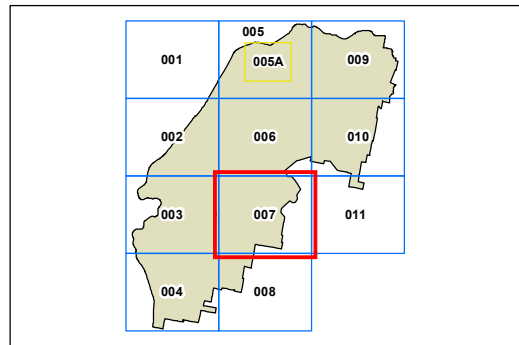
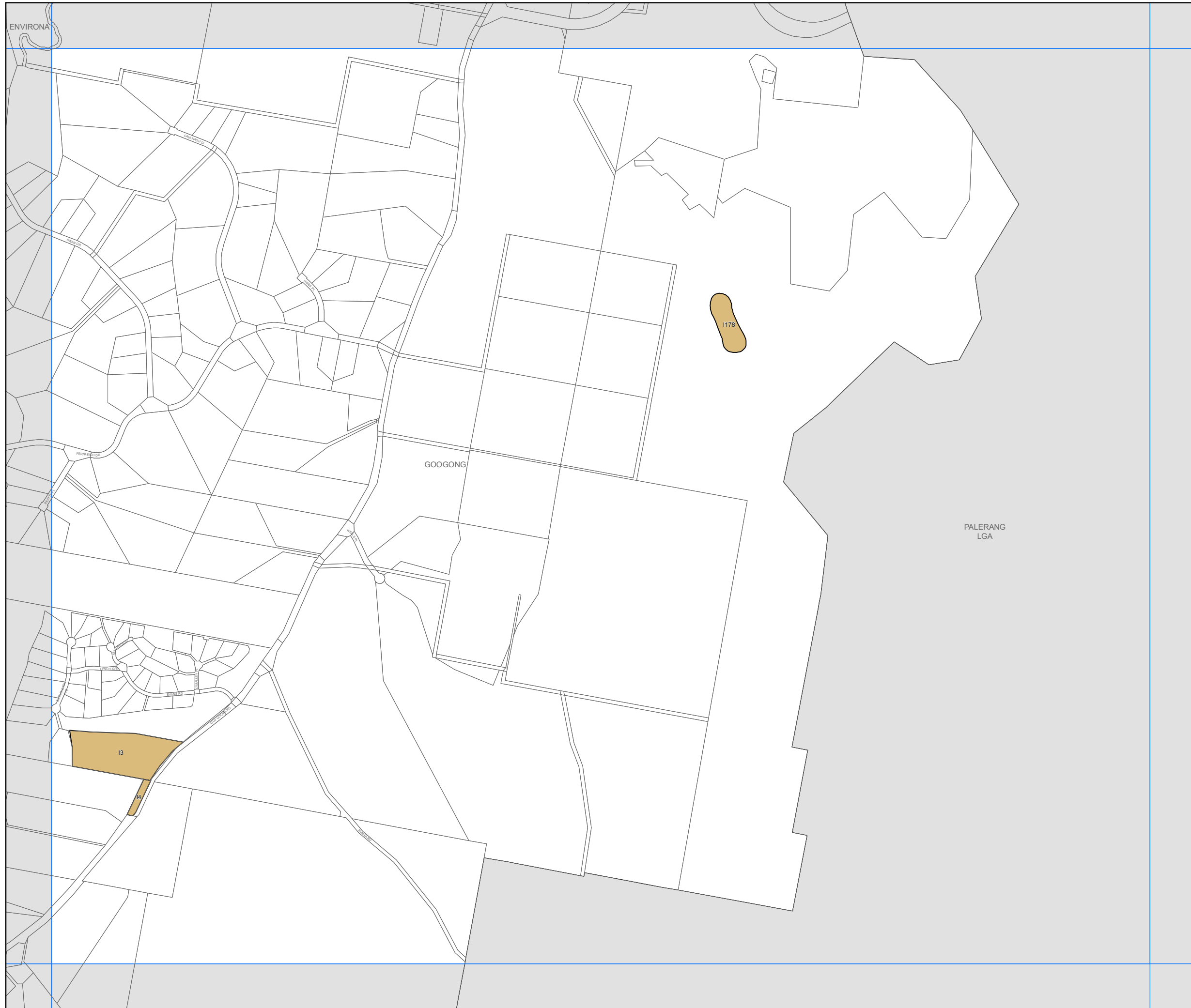
 Conservation area - General

 Item - General

 Item - Archaeological

Cadastral

 Cadastral 06/06/2012 © Land and Property Information (LPI)



0 200 400 600 Metres

Scale: 1:20,000 @ A3

Projection: GDA 1994
MGA Zone 55

Map identification number:
6470_COM_HER_007_020_20120717