





Queanbeyan
City Council

Queanbeyan Local Environmental Plan 2012


Lot Averaging Map - Sheet LAV_003

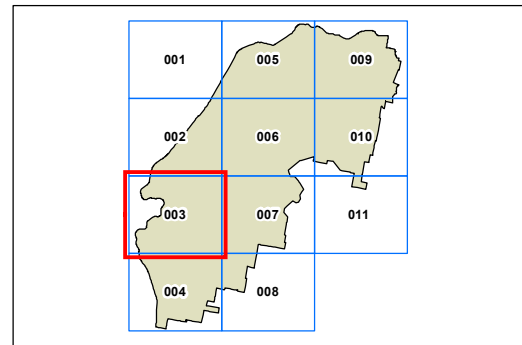
Lot Averaging

 Lot Averaging

 Resulting Lots

Cadastre

 Cadastre 06/06/2012 © Land and Property Information (LPI)



0 200 400 600 Metres

Scale: 1:20,000 @ A3

Projection: GDA 1994
MGA Zone 55

Map identification number:
6470_COM_LAV_003_020_20120824

