





Queanbeyan
City Council


Queanbeyan Local Environmental Plan 2012

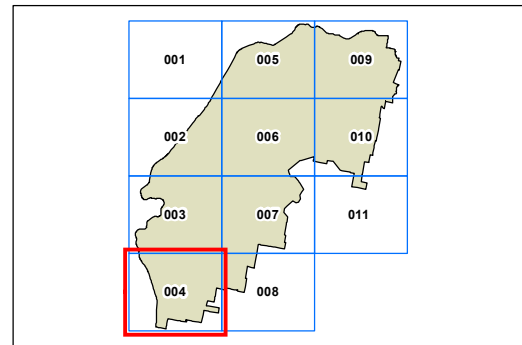
Lot Averaging Map - Sheet LAV_004

Lot Averaging

-  Lot Averaging
-  Resulting Lots

Cadastre

-  Cadastre 06/06/2012 © Land and Property Information (LPI)



0 200 400 600 Metres

Scale: 1:20,000 @ A3

Projection: GDA 1994
MGA Zone 55

Map identification number:
6470_COM_LAV_004_020_20120824

