





Queanbeyan  
City Council


# Queanbeyan Local Environmental Plan 2012

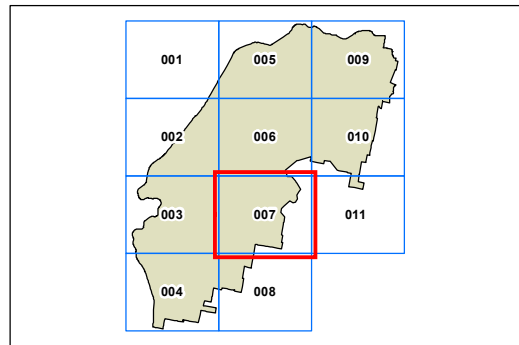
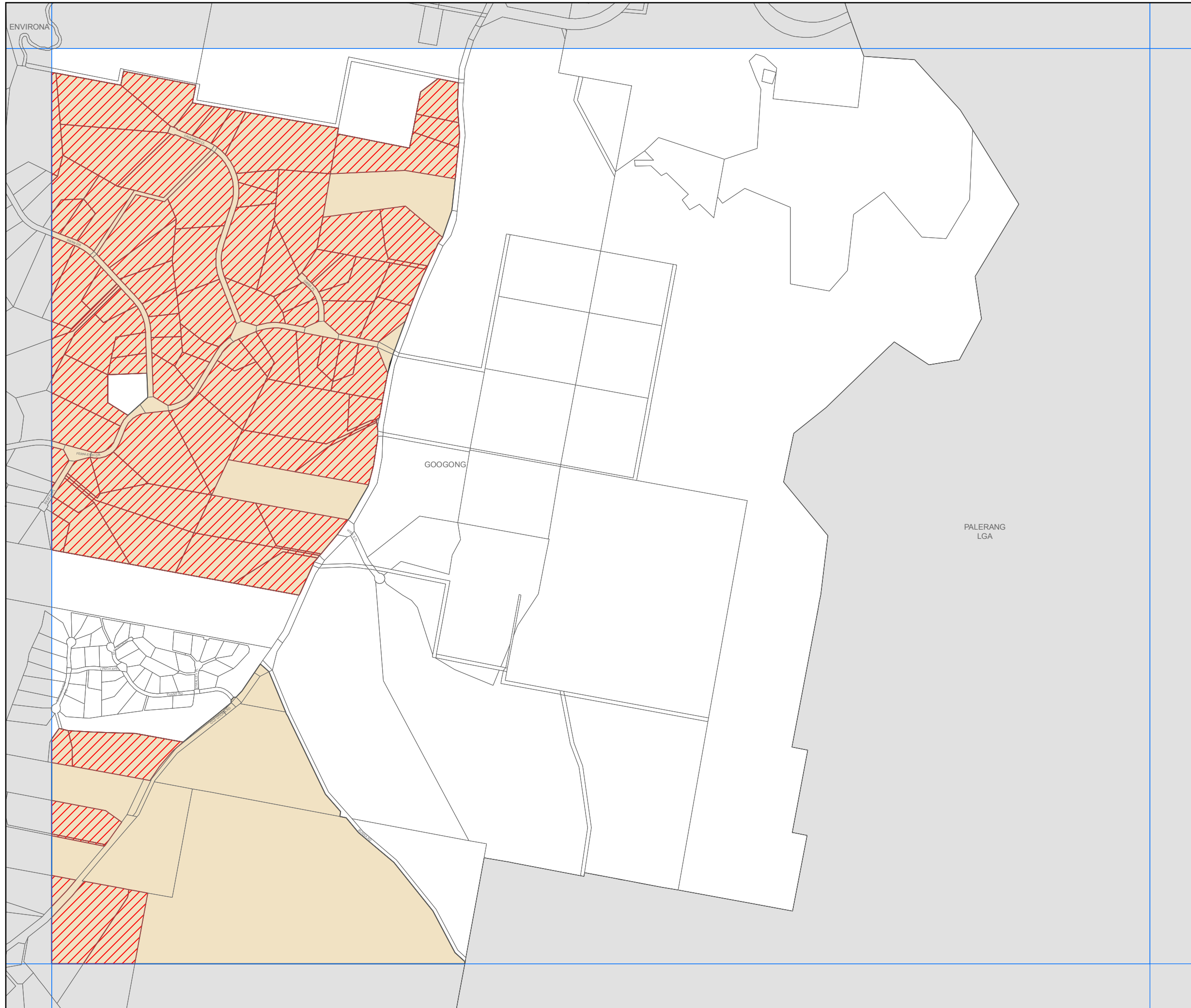
## Lot Averaging Map - Sheet LAV\_007

### Lot Averaging

-  Lot Averaging
-  Resulting Lots

### Cadastre

-  Cadastre 06/06/2012 © Land and Property Information (LPI)



0 200 400 600 Metres

Scale: 1:20,000 @ A3

Projection: GDA 1994  
MGA Zone 55

Map identification number:  
6470\_COM\_LAV\_007\_020\_20120824