




Queanbeyan  
City Council

# Queanbeyan Local Environmental Plan 2012

## Lot Averaging Map - Sheet LAV\_010

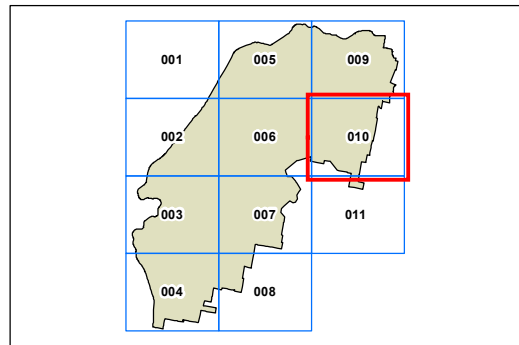
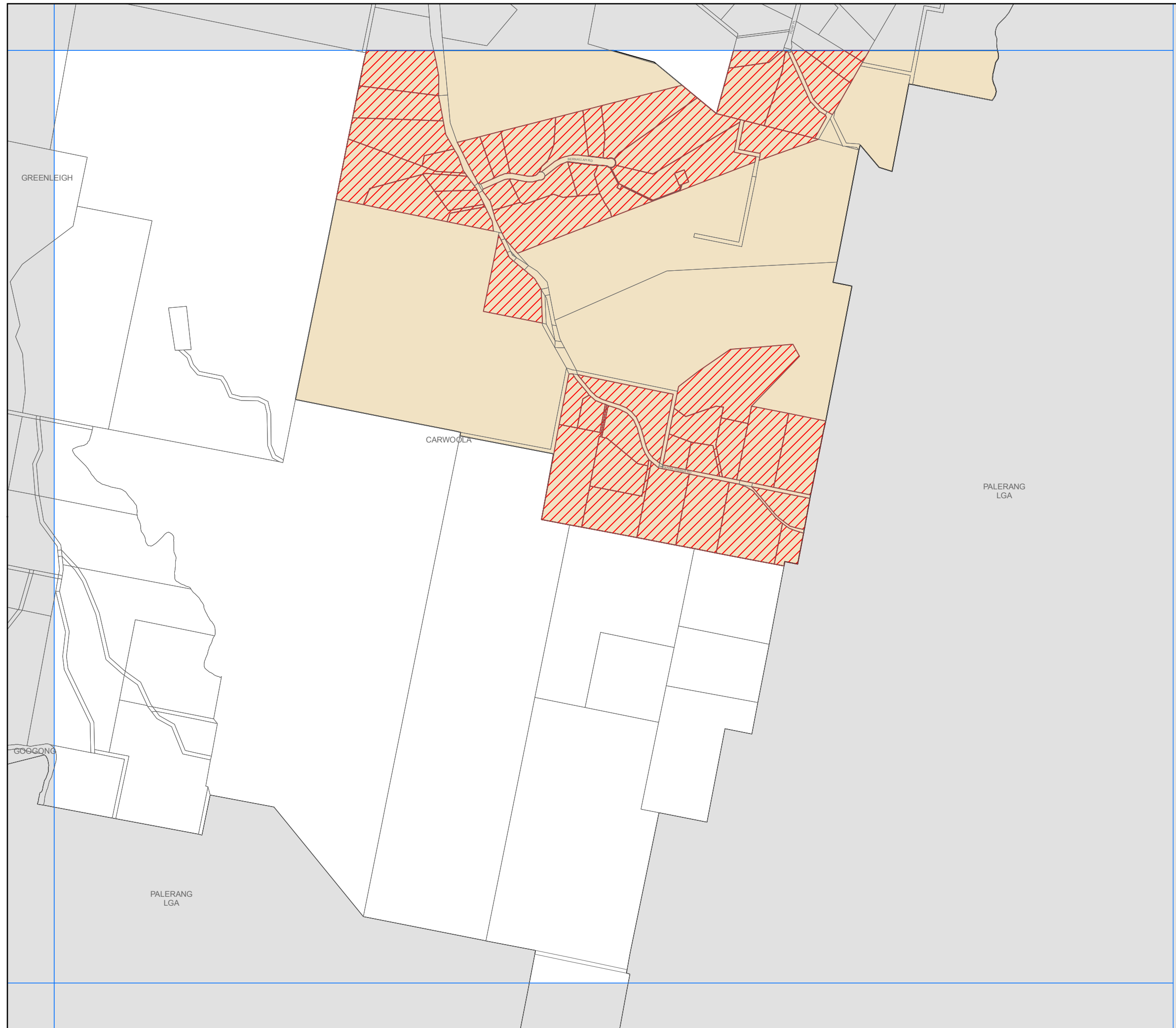
### Lot Averaging

 Lot Averaging

 Resulting Lots

### Cadastre

 Cadastre 06/06/2012 © Land and Property Information (LPI)



0 200 400 600 Metres

Scale: 1:20,000 @ A3

Projection: GDA 1994  
MGA Zone 55

Map identification number:  
6470\_COM\_LAV\_010\_020\_20120919