



Queanbeyan City Council

# Queanbeyan Local Environmental Plan 2012

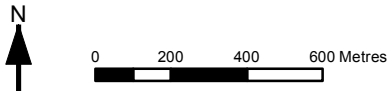
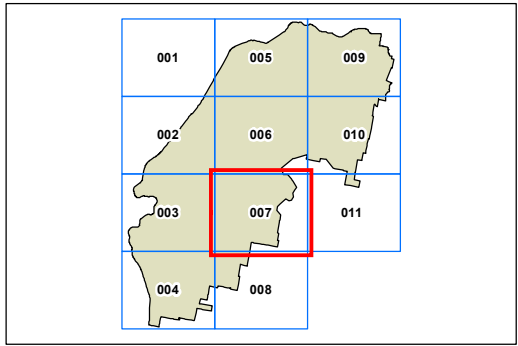
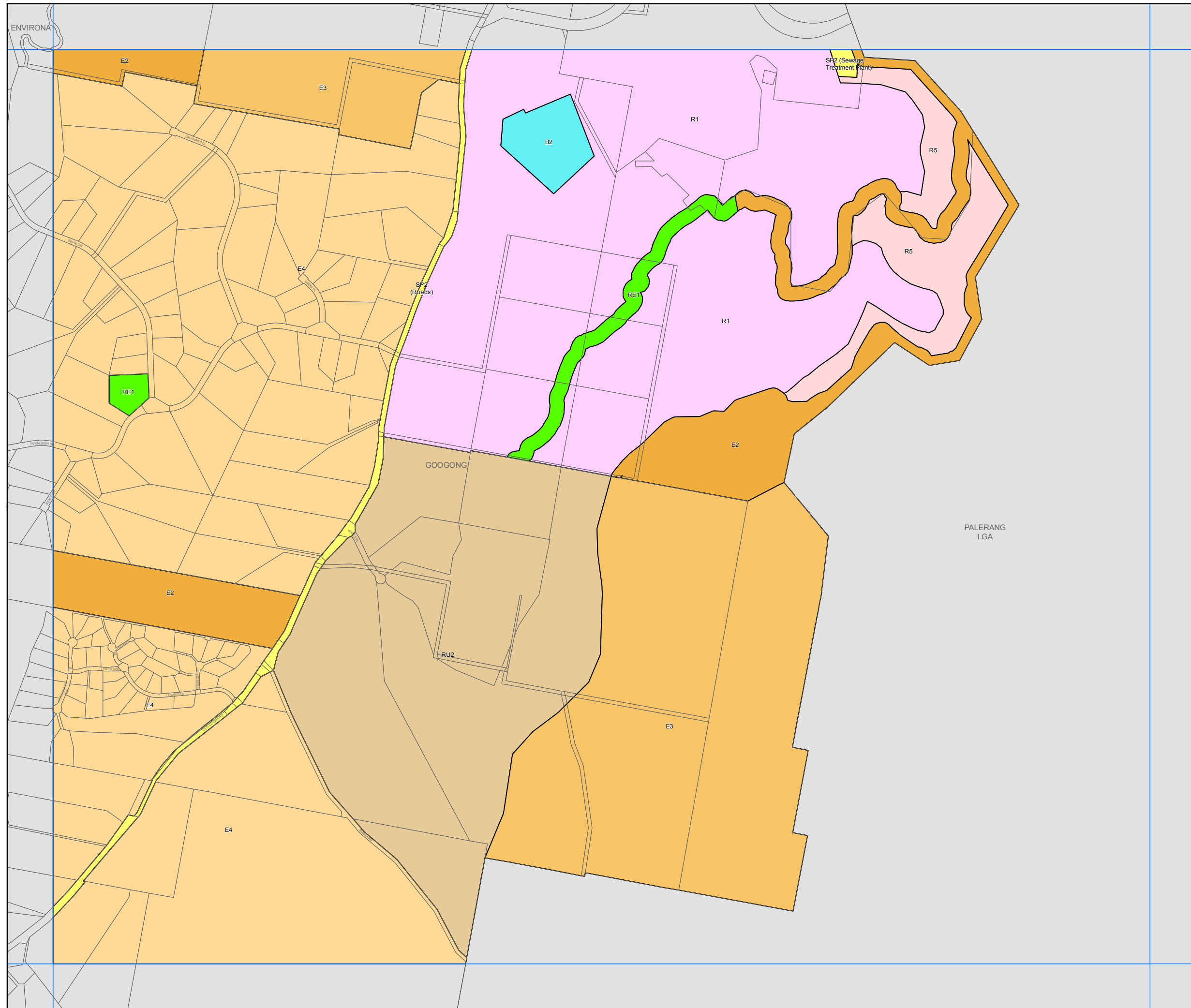
## Land Zoning Map - Sheet LZN\_007

### Zone

- B1 Neighbourhood Centre
- B2 Local Centre
- B3 Commercial Core
- B4 Mixed Use
- B5 Business Development
- E1 National Parks and Nature Reserves
- E2 Environmental Conservation
- E3 Environmental Management
- E4 Environmental Living
- IN1 General Industrial
- IN2 Light Industrial
- R1 General Residential
- R2 Low Density Residential
- R3 Medium Density Residential
- R4 High Density Residential
- R5 Large Lot Residential
- RE1 Public Recreation
- RE2 Private Recreation
- RU2 Rural Landscape
- SP1 Special Activities
- SP2 Infrastructure
- W1 Natural Waterways
- DM Deferred Matter

### Cadastre

Cadastre 06/06/2012 © Land and Property Information (LPI)



Projection: GDA 1994  
MGA Zone 55  
Scale: 1:20,000 @ A3

Map identification number: 6470\_COM\_LZN\_007\_020\_20120919