




Queanbeyan  
City Council

# Queanbeyan Local Environmental Plan 2012

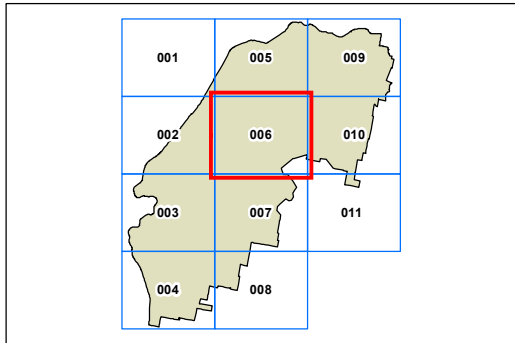
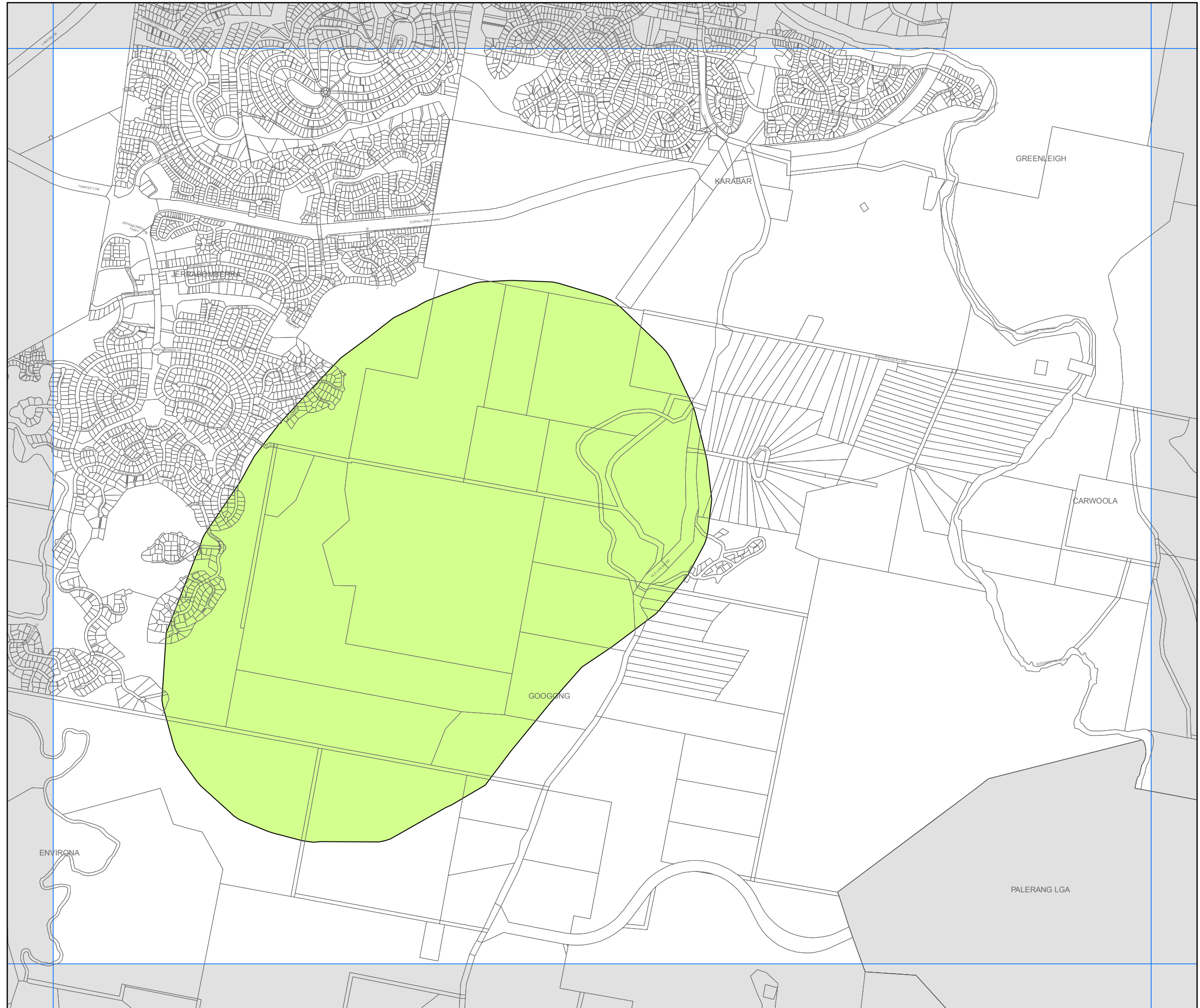
## Quarry Buffer Area Map - Sheet QBA\_006

### Quarry Buffer

 Buffer Area

### Cadastre

 Cadastre 06/06/2012 © Land and Property Information (LPI)



0 200 400 600 Metres

Scale: 1:20,000 @ A3

Projection: GDA 1994  
MGA Zone 55

Map identification number:  
6470\_COM\_QBA\_006\_020\_20120919