




Queanbeyan
City Council


Queanbeyan Local Environmental Plan 2012

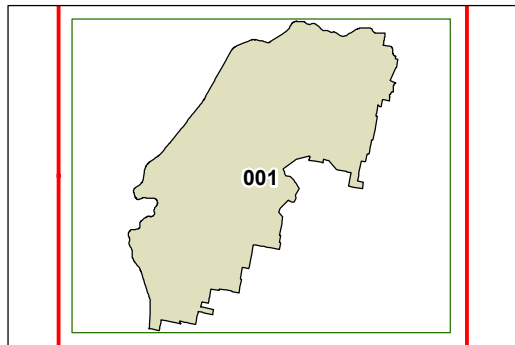
Riparian Lands and Watercourses Map - Sheet WCL_001

Watercourse

 Watercourse

Cadastre

 Cadastre 06/06/2012 © Land and Property Information (LPI)



N



0 1 2 3 Kilometres

Scale: 1:80,000 @ A3

Projection: GDA 1994
MGA Zone 55

Map identification number: 6470_COM_WCL_001_080_20120717

