

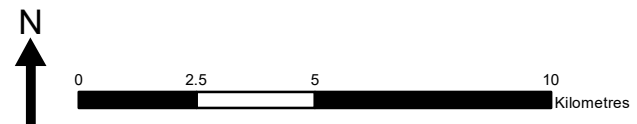
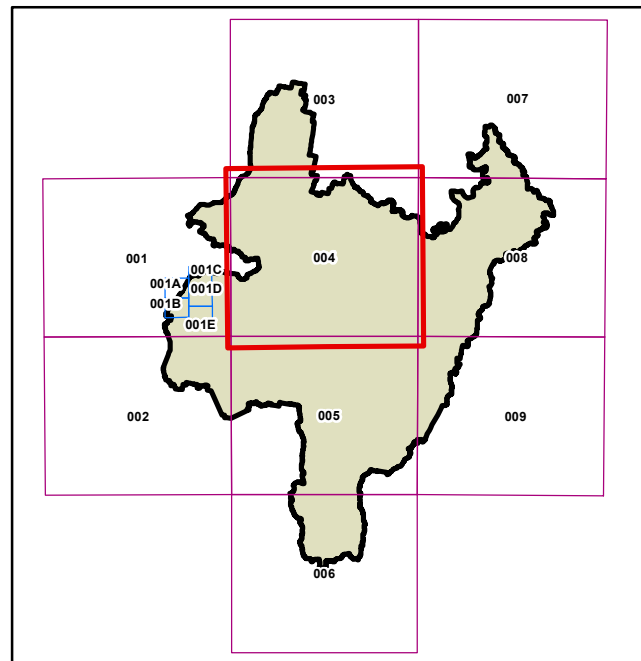
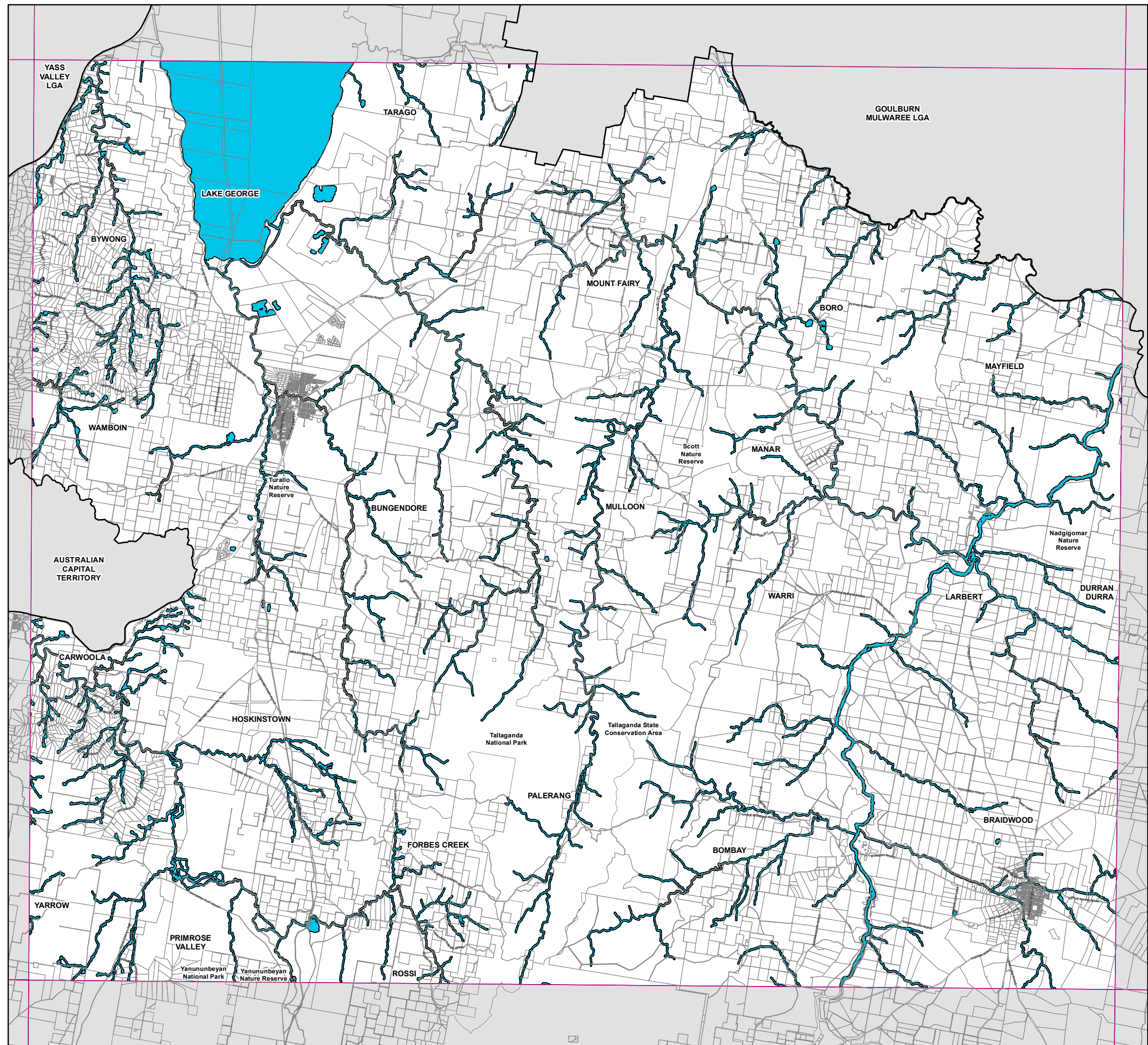


**QPRC**  **Queanbeyan-Palerang  
Regional Local  
Environmental Plan 2022**

Riparian Lands and Watercourses Map -  
Sheet WCL\_004

**Watercourses**  
 Watercourse

**Cadastre**  
 Base data 01/11/2021 © Spatial Services



Projection: GDA 1994  
MGA Zone 55  
Scale: 1:160,000 @ A3