






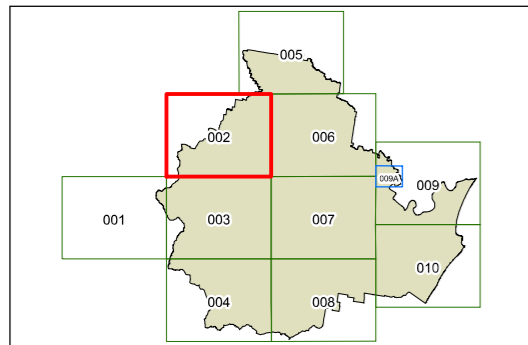
**Richmond Valley  
Local Environmental  
Plan 2012**

**Dwelling Opportunity Map -  
Sheet DWE\_002**

-  Dwelling Opportunity
-  The Glebe

**Cadastral**

-  Cadastral 22/10/2013 (c) Land and Property Information (LPI)  
Addendum Data 22/10/2013 (c) Richmond Valley Council



0 1 2 3 Kilometres

Scale: 1:80,000 @ A3

Projection: GDA 1994  
MGA Zone 56

Map identification number:

6610\_COM\_DWE\_002\_080\_20131107

