



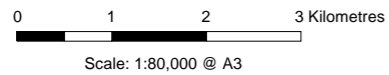
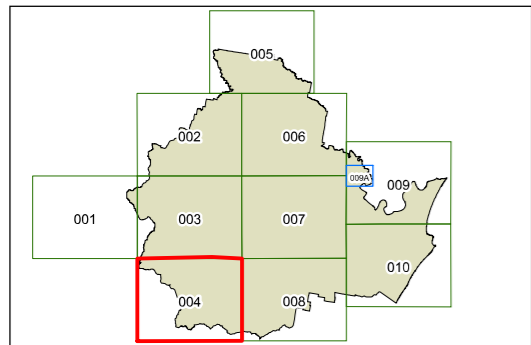
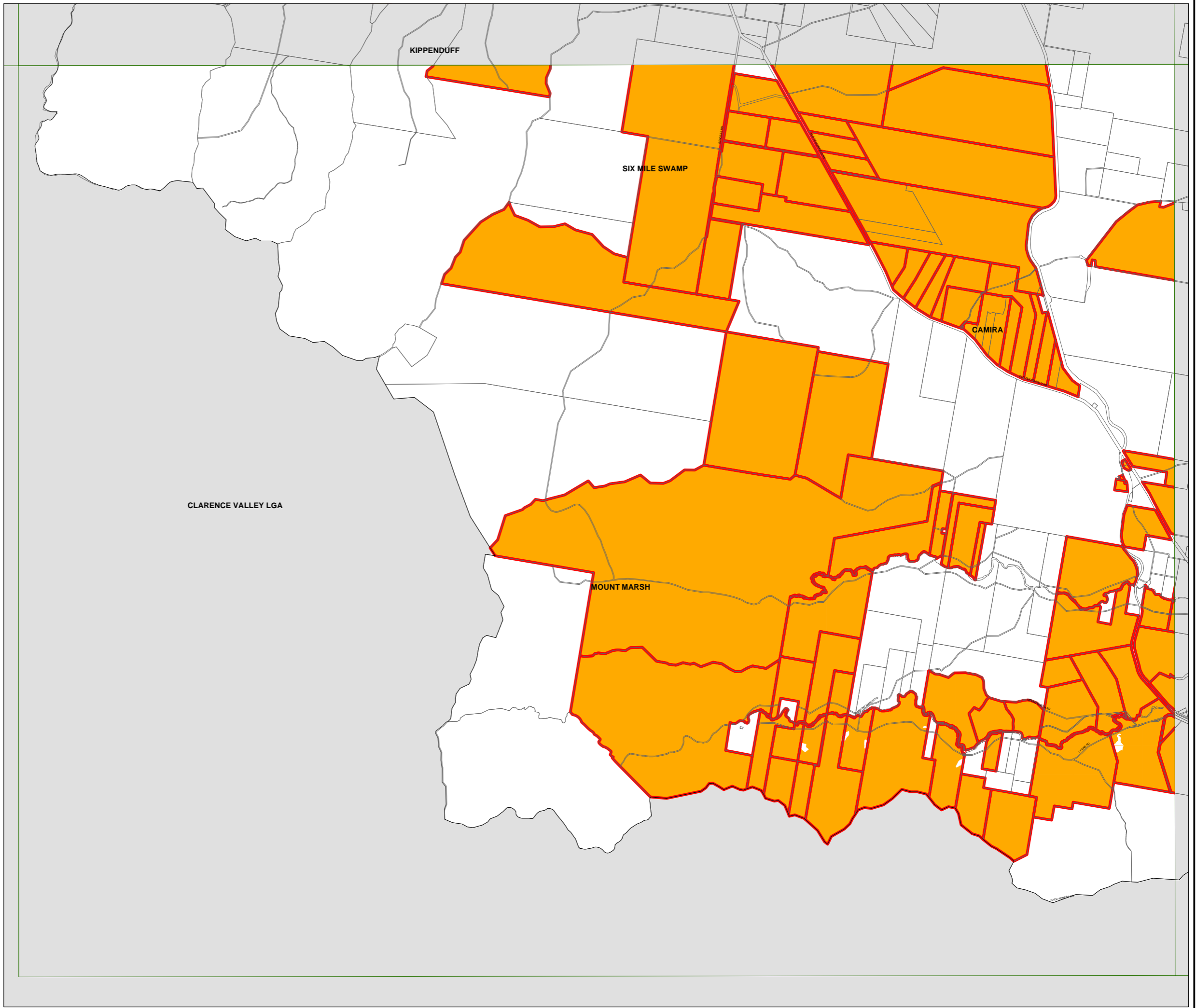
**Richmond Valley
Local Environmental
Plan 2012**

**Dwelling Opportunity Map -
Sheet DWE_004**

- Dwelling Opportunity
- The Glebe

Cadastral

- Cadastral 22/10/2013 (c) Land and Property Information (LPI)
Addendum Data 22/10/2013 (c) Richmond Valley Council



Projection: GDA 1994
MGA Zone 56

Map identification number:

6610_COM_DWE_004_080_20131107