






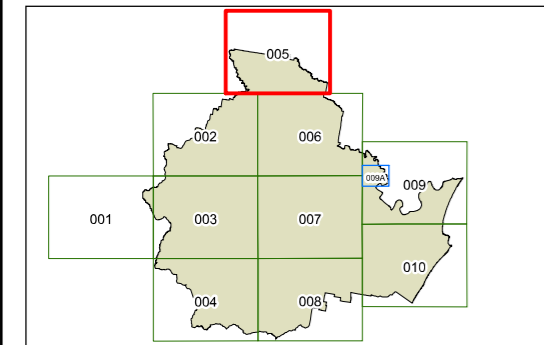
**Richmond Valley
Local Environmental
Plan 2012**

**Dwelling Opportunity Map -
Sheet DWE_005**

-  Dwelling Opportunity
-  The Glebe

Cadastral

-  Cadastral 22/10/2013 (c) Land and Property Information (LPI)
Addendum Data 22/10/2013 (c) Richmond Valley Council



0 1 2 3 Kilometres

Scale: 1:80,000 @ A3

Projection: GDA 1994
MGA Zone 56

Map identification number:

6610_COM_DWE_005_080_20131107

