






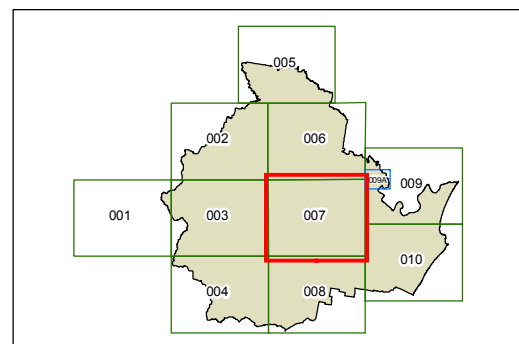
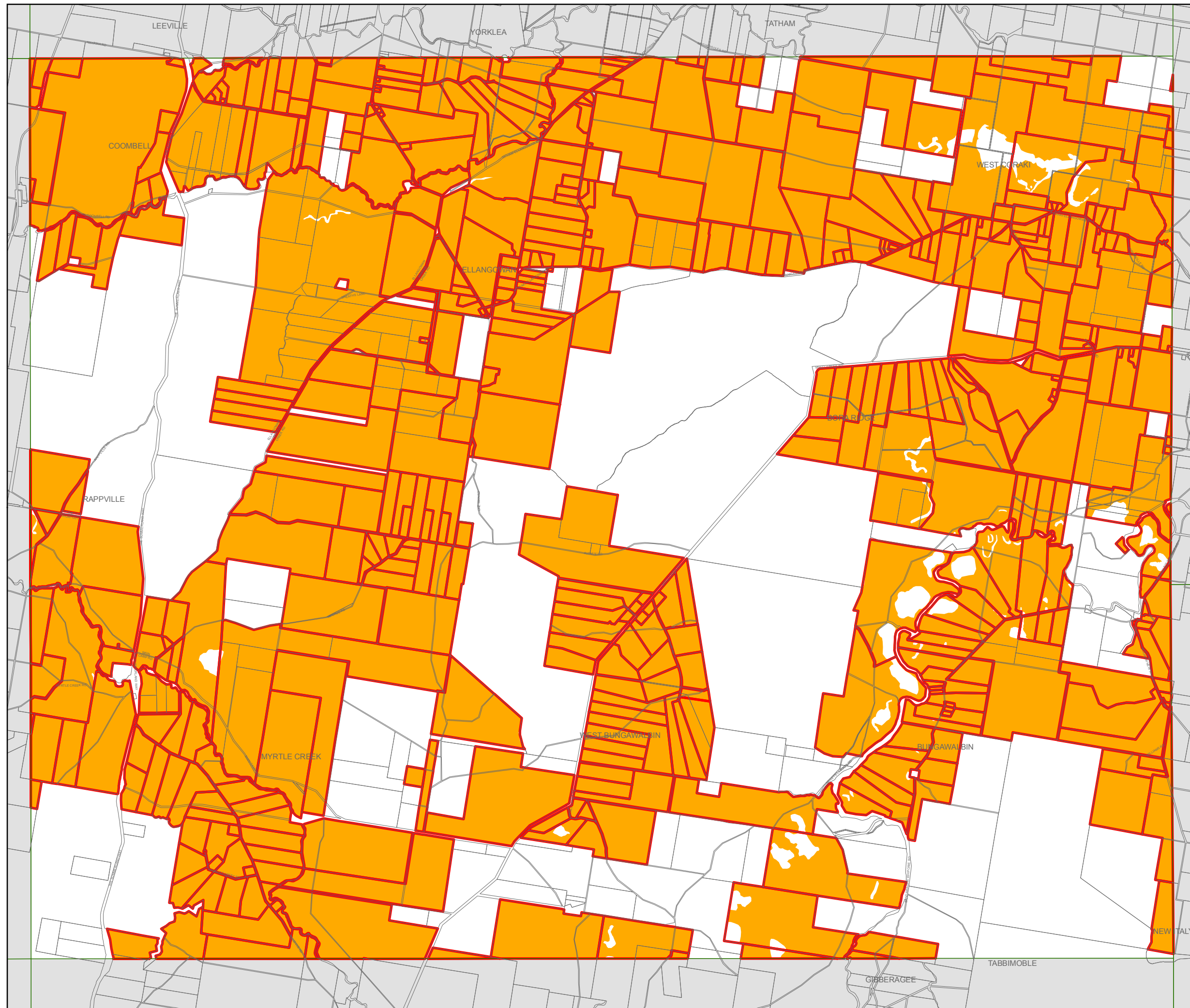
# Richmond Valley Local Environmental Plan 2012

## Dwelling Opportunity Map - Sheet DWE\_007

-  Dwelling Opportunity
-  The Glebe

### Cadastre

-  Cadastre 23/04/2009 © Land and Property Information (LPI)



Projection: GDA 1994  
MGA Zone 56

Scale: 1:80,000 @ A3

Map identification number:

6610\_COM\_DWE\_007\_080\_20120131