






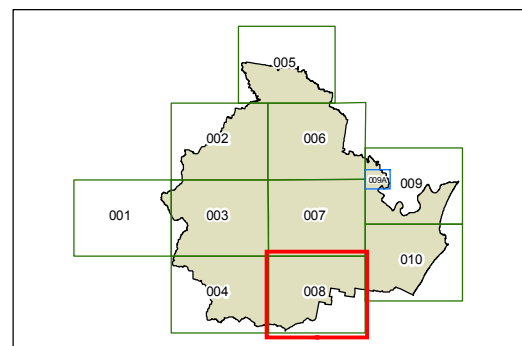
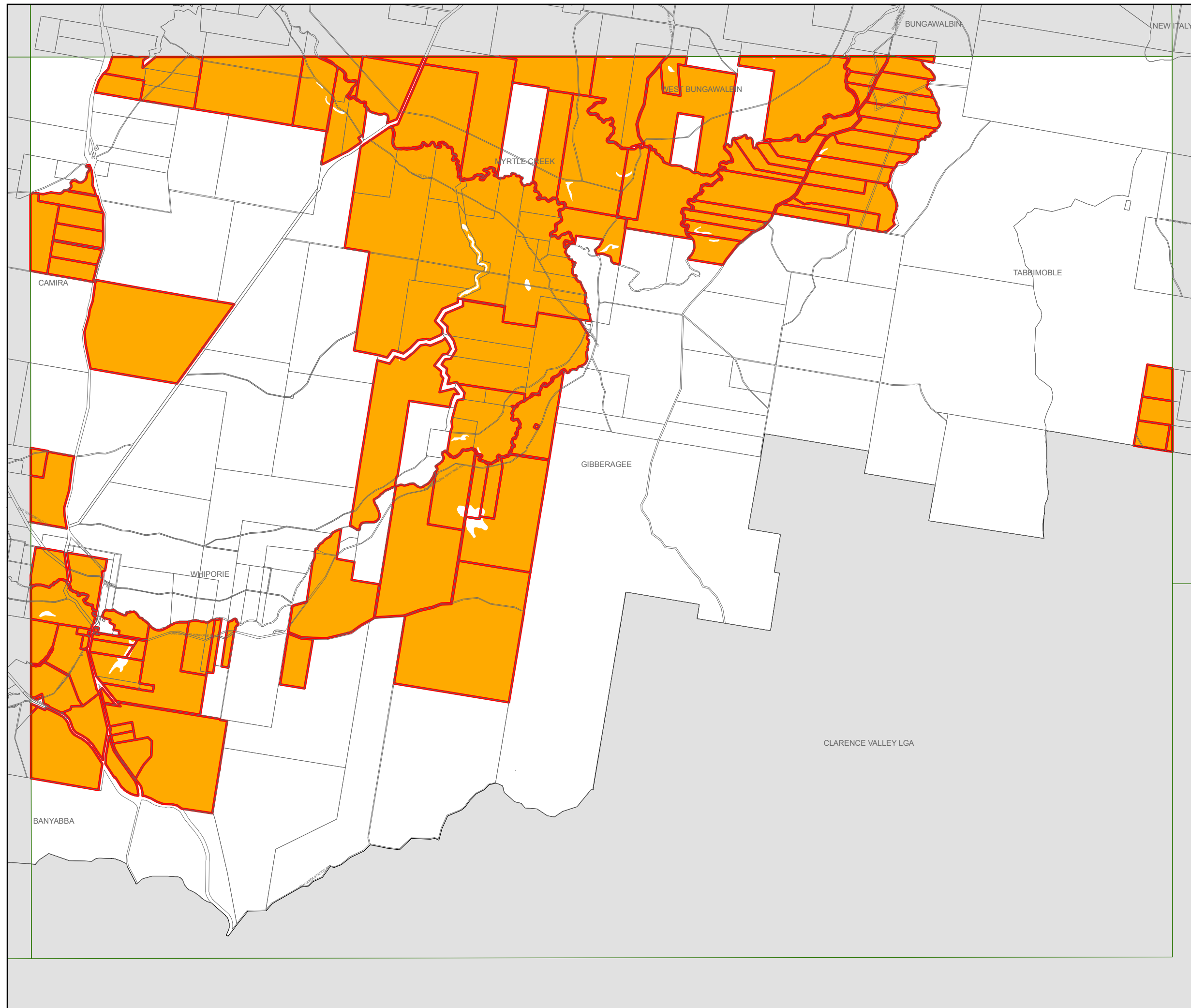
**Richmond Valley
Local Environmental
Plan 2012**

**Dwelling Opportunity Map -
Sheet DWE_008**

-  Dwelling Opportunity
-  The Glebe

Cadastre

-  Cadastre 23/04/2009 © Land and Property Information (LPI)



Scale: 1:80,000 @ A3

Projection: GDA 1994
MGA Zone 56

Map identification number:

6610_COM_DWE_008_080_20120131