






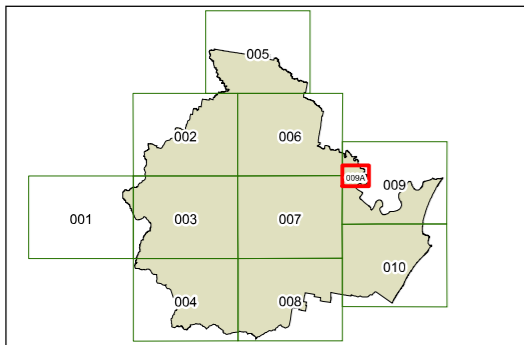
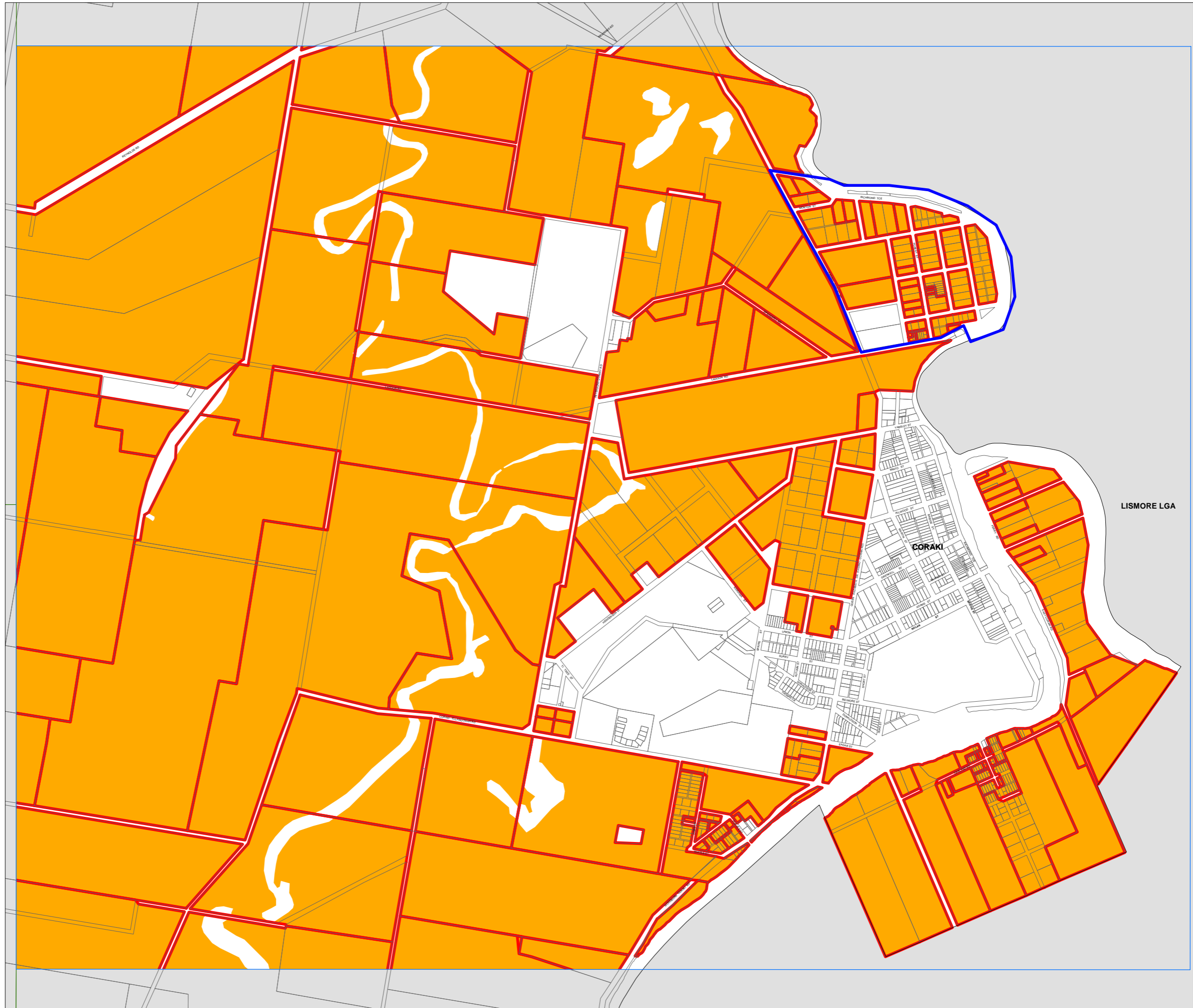
**Richmond Valley  
Local Environmental  
Plan 2012**

**Dwelling Opportunity Map -  
Sheet DWE\_009A**

-  Dwelling Opportunity
-  The Glebe

**Cadastral**

-  Cadastral 22/10/2013 (c) Land and Property Information (LPI)  
Addendum Data 22/10/2013 (c) Richmond Valley Council



0 200 400 600 800 Metres

Scale: 1:20,000 @ A3

Projection: GDA 1994  
MGA Zone 56

Map identification number:

6610\_COM\_DWE\_009A\_020\_20131107