







**Richmond Valley  
Local Environmental  
Plan 2012**

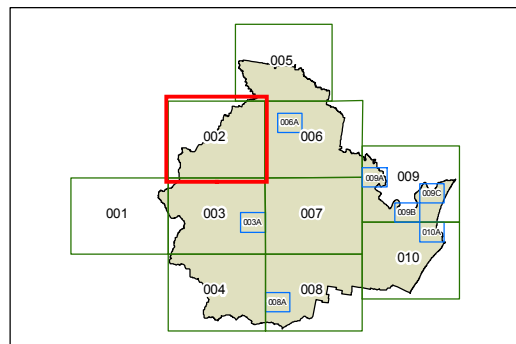
**Heritage Map -  
Sheet HER\_002**

**Heritage**

-  Conservation area - General
-  Item - General
-  Item - Archaeological
-  Item - Landscape

**Cadastre**

-  Cadastre 23/04/2009 © Land and Property Information (LPI)



0 1 2 3 Kilometres

Scale: 1:80,000 @ A3

Projection: GDA 1994  
MGA Zone 56

Map identification number:

6610\_COM\_HER\_002\_080\_20120131

