







**Richmond Valley
Local Environmental
Plan 2012**

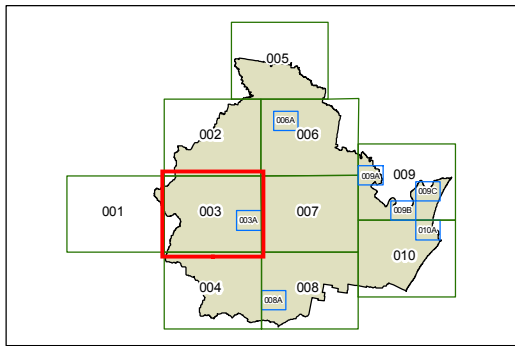
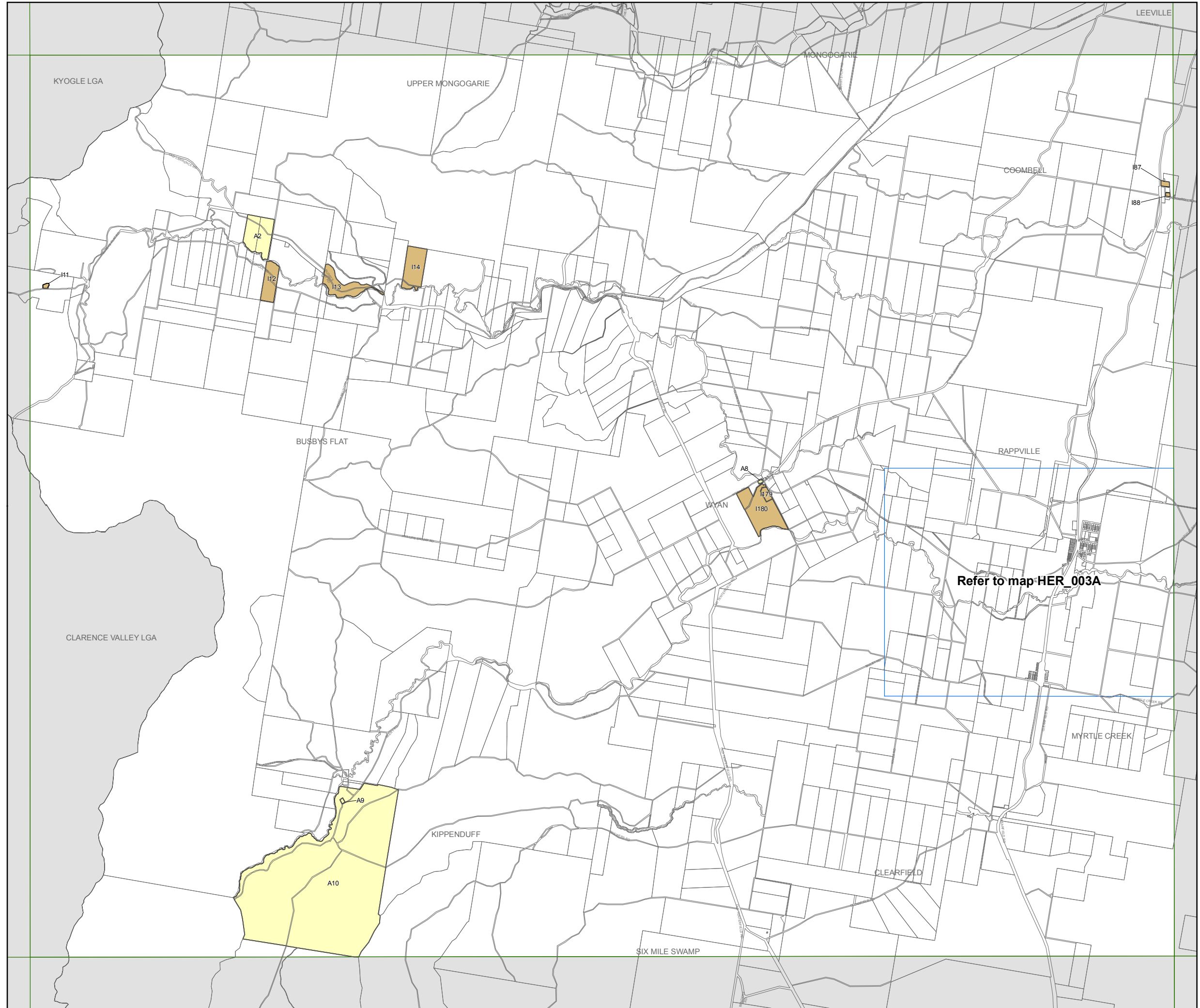
**Heritage Map -
Sheet HER_003**

Heritage

-  Conservation area - General
-  Item - General
-  Item - Archaeological
-  Item - Landscape

Cadastre

-  Cadastre 23/04/2009 © Land and Property Information (LPI)



Projection: GDA 1994
MGA Zone 56

Scale: 1:80,000 @ A3

Map identification number:

6610_COM_HER_003_080_20120131