



# Richmond Valley Local Environmental Plan 2012

## Heritage Map - Sheet HER\_007

### Heritage

Conservation area - General


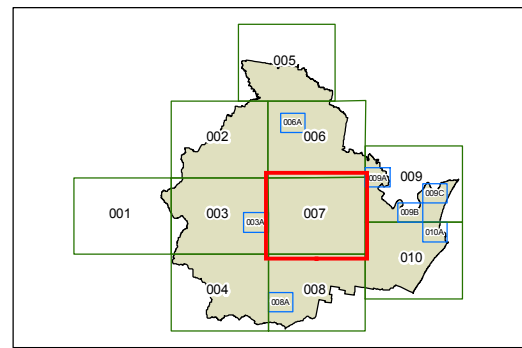
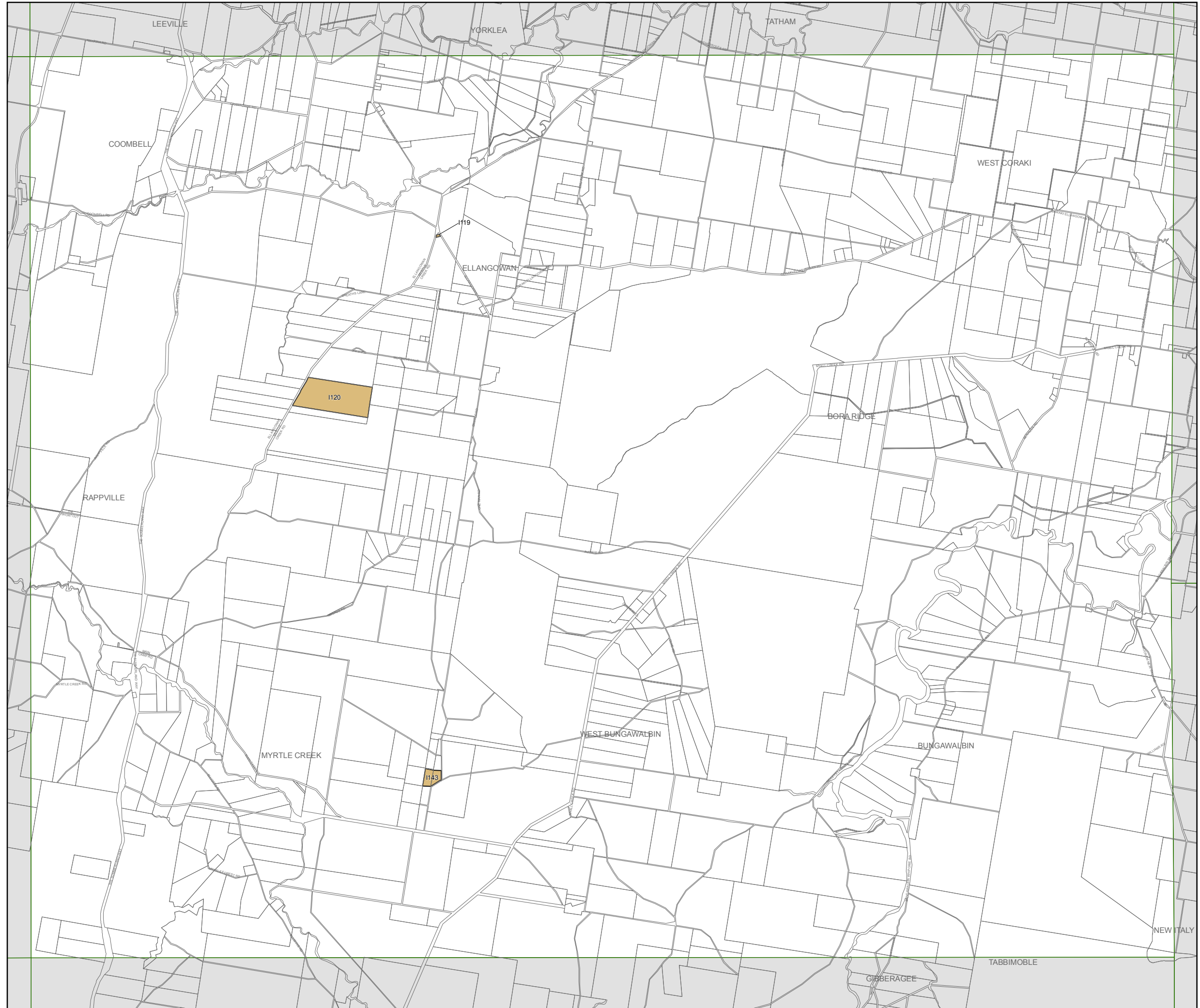
Item - General

Item - Archaeological

Item - Landscape

### Cadastre

Cadastre 23/04/2009 © Land and Property Information (LPI)



Scale: 1:80,000 @ A3

Projection: GDA 1994  
MGA Zone 56

Map identification number:

6610\_COM\_HER\_007\_080\_20120131