







**Richmond Valley
Local Environmental
Plan 2012**

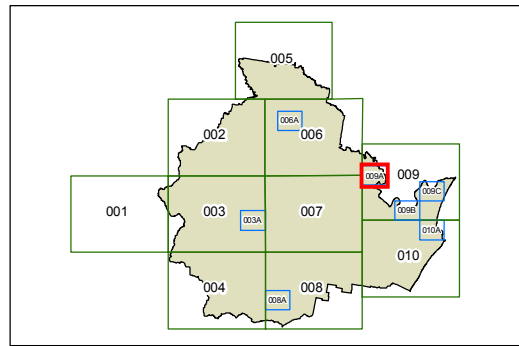
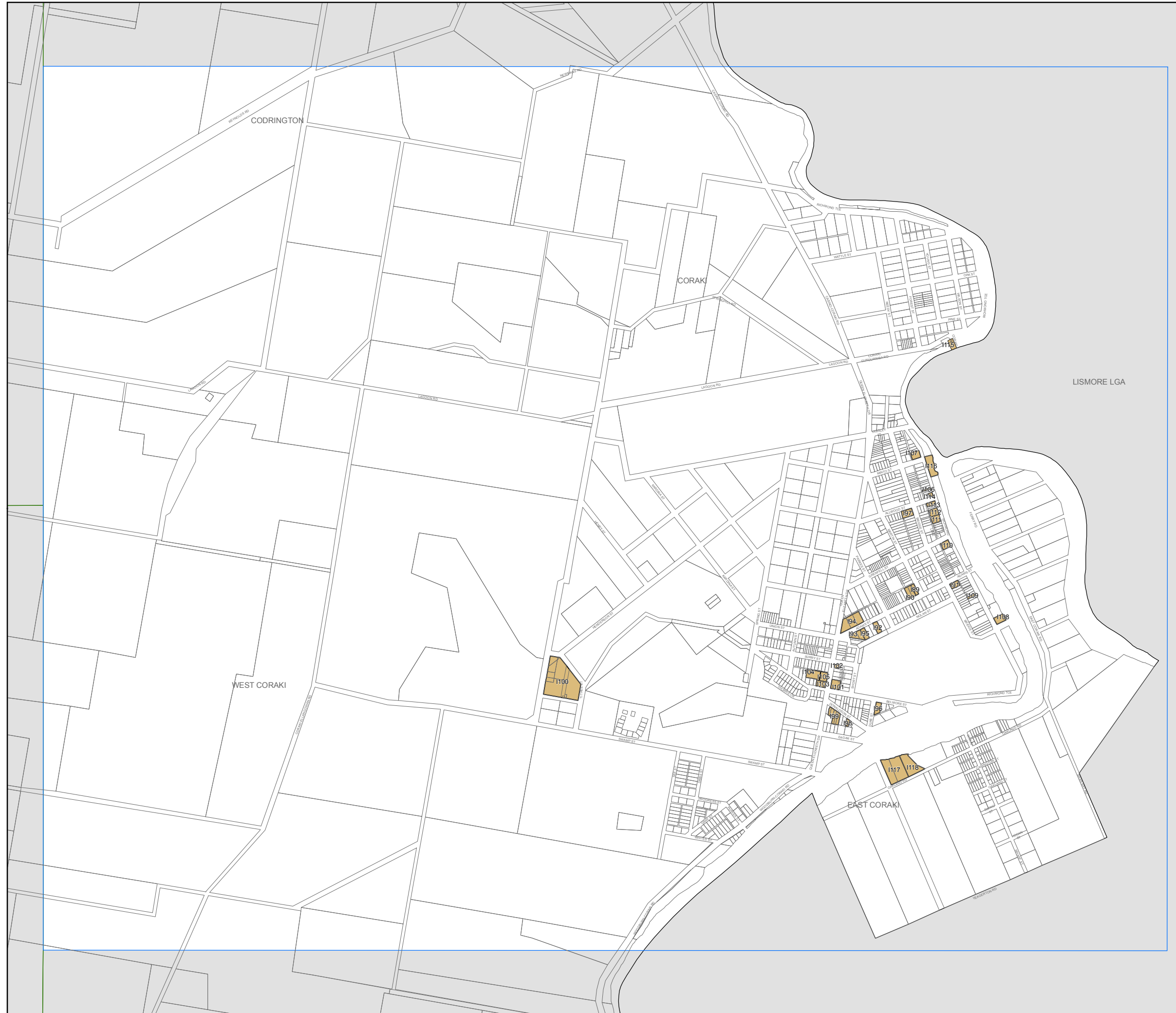
**Heritage Map -
Sheet HER_009A**

Heritage

-  Conservation area - General
-  Item - General
-  Item - Archaeological
-  Item - Landscape

Cadastre

-  Cadastre 23/04/2009 © Land and Property Information (LPI)



0 200 400 600 800 Metres

Scale: 1:20,000 @ A3

Projection: GDA 1994
MGA Zone 56

Map identification number:

6610_COM_HER_009A_020_20120131