







**Richmond Valley  
Local Environmental  
Plan 2012**

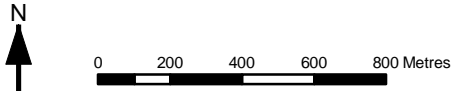
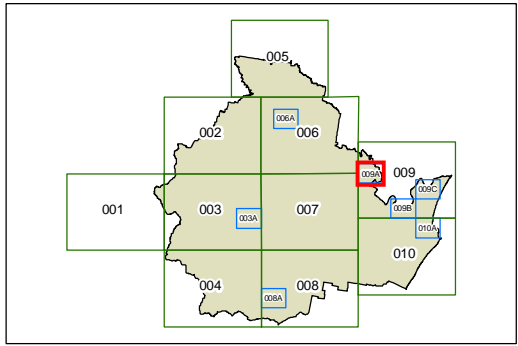
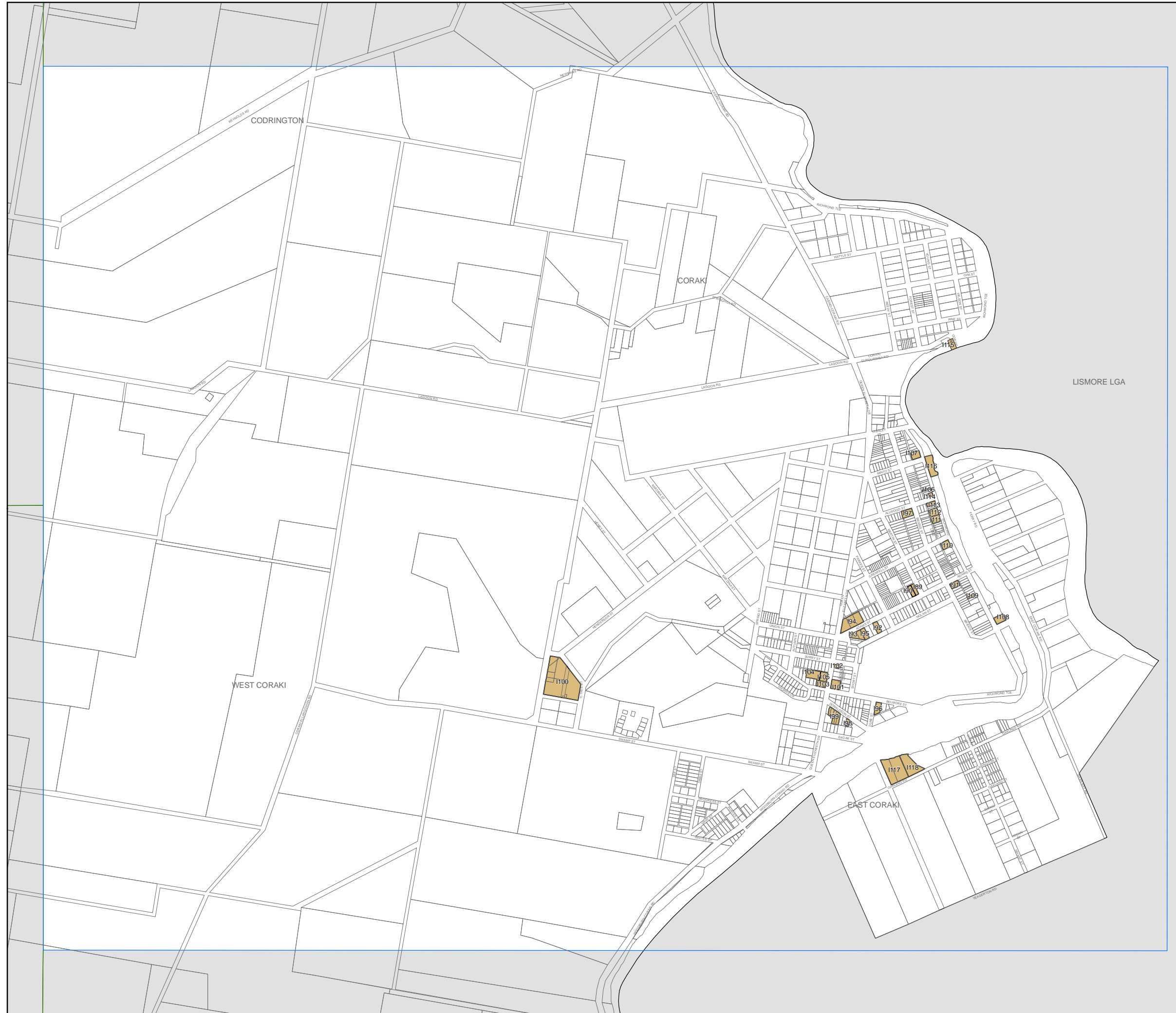
**Heritage Map -  
Sheet HER\_009A**

**Heritage**

-  Conservation area - General
-  Item - General
-  Item - Archaeological
-  Item - Landscape

**Cadastre**

-  Cadastre 23/04/2009 © Land and Property Information (LPI)



Projection: GDA 1994  
MGA Zone 56

Map identification number:  
6610\_COM\_HER\_009A\_020\_20130523