







# Richmond Valley Local Environmental Plan 2012

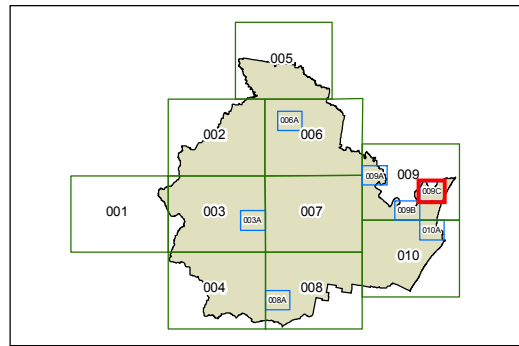
## Heritage Map - Sheet HER\_009C

### Heritage

-  Conservation area - General
-  Item - General
-  Item - Archaeological
-  Item - Landscape

### Cadastre

-  Cadastre 23/04/2009 © Land and Property Information (LPI)



0 200 400 600 800 Metres

Scale: 1:20,000 @ A3

Projection: GDA 1994  
MGA Zone 56

Map identification number:

6610\_COM\_HER\_009C\_020\_20120209